AENC-LSTC-ENG-DWG-0003

# Norwich to Tilbury

## Volume 2: Plans, Drawings and Sections

**Document: 2.3 Works Plans - Section C**

**Final Issue B**

**May 2026**

**Planning Inspectorate Reference: EN020027**

Infrastructure Planning (Applications: Prescribed Forms and Procedure) Regulations 2009 Regulation 5(2)(j)

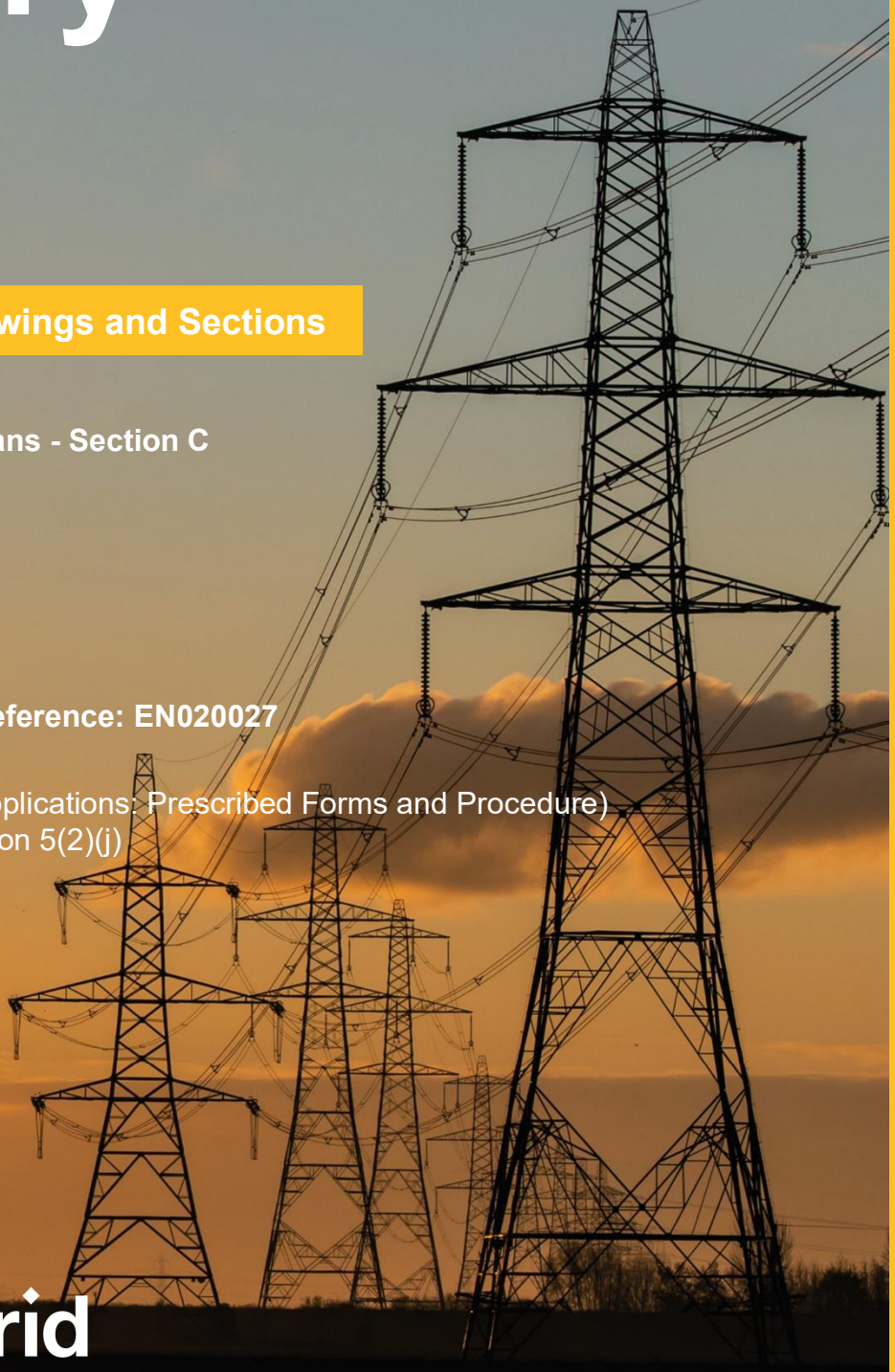

nationalgrid

# THE NATIONAL GRID (NORWICH TO TILBURY) ORDER
# WORKS PLANS KEY PLAN
# REGULATION 5(2)(j)
# SECTION C (SHEET 1 OF 1,
# MID SUFFOLK DISTRICT COUNCIL, BABERGH DISTRICT COUNCIL, TENDRING DISTRICT COUNCIL AND COLCHESTER CITY COUNCIL)

Application Document 2.3

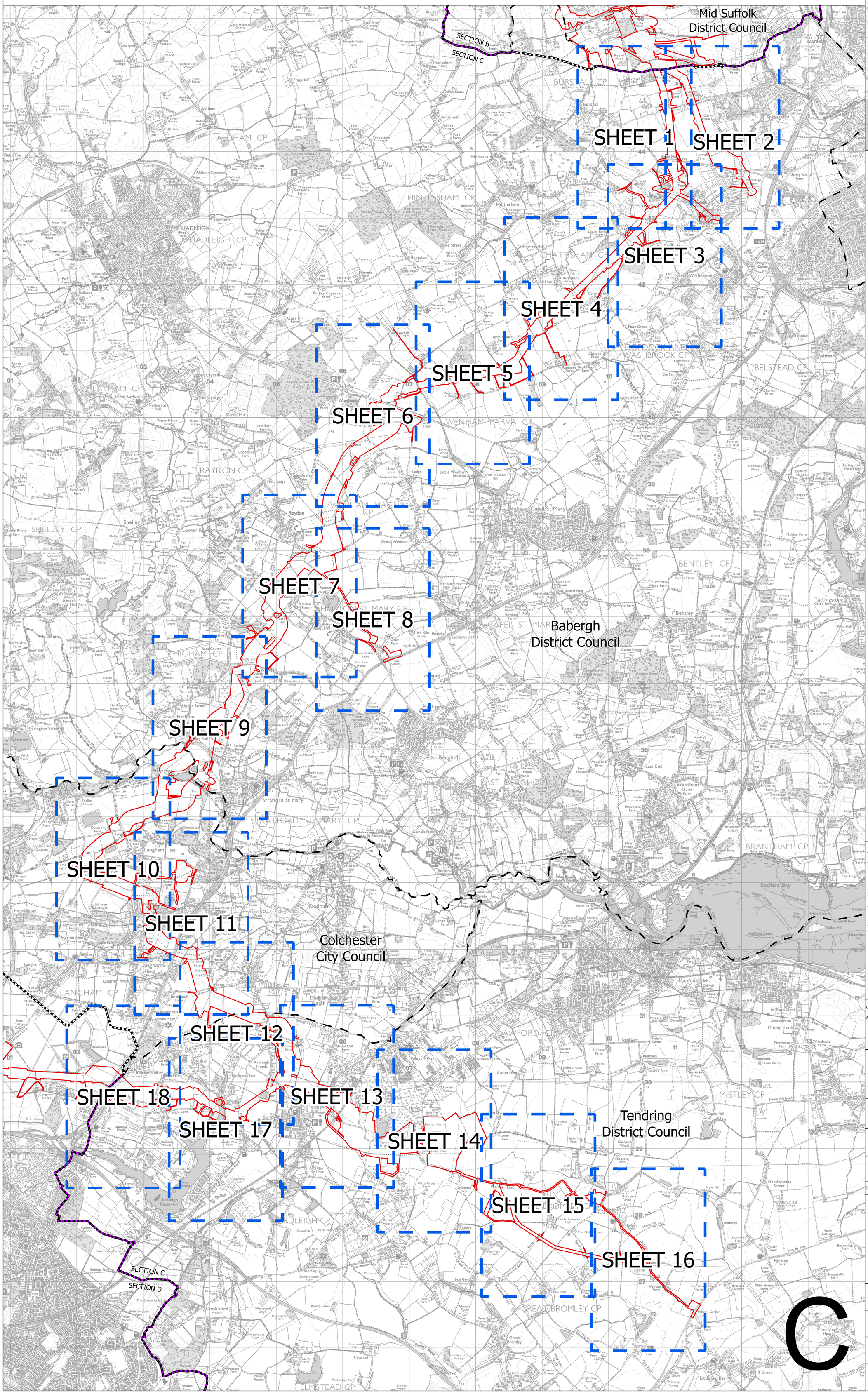


SITE MAP

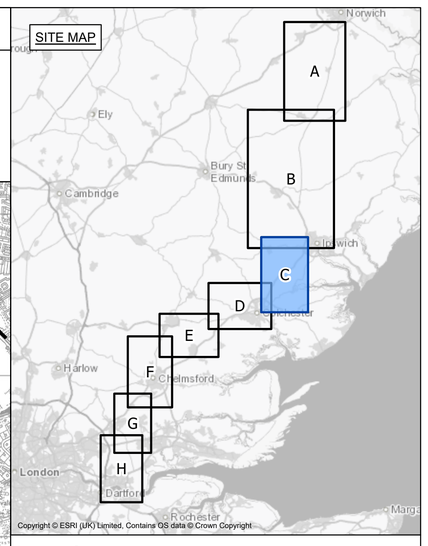


**Legend**

- Local authority boundary
- Section boundary & local authority boundary
- Section boundary
- Sheet index
- Order Limits

Notes

1. These plans show the Order Limits and potential location for the works. Due to the need for future flexibility, National Grid will be applying for Order Limits and Limits of Deviation within its Development Consent Order, within which any final alignments would lie.

2. For additional detail on the plan suites, please refer to the Guide to Plans (document reference 2.0), located in the Volume 2 of the DCO application.

3. This drawing is scaled at paper size A0, therefore any prints taken at smaller sizes will affect accuracy of the measurement units and should not be scaled against.

Coordinate System: British National Grid

Sheet X Centroid Coordinate: 607373 Sheet Y Centroid Coordinate: 235778

0 250 500 1,000 1,500 2,000 Metres

BACKGROUND MAPPING INFORMATION HAS BEEN REPRODUCED FROM THE ORDNANCE SURVEY BY PERMISSION OF ORDNANCE SURVEY OF THE CONTROLLER OF HIS MAJESTY'S STATIONERY OFFICE. © CROWN COPYRIGHT AND DATABASE RIGHTS (2025) LICENCE OS100024241 AND AC0000807948.

| Issue | Date | Remarks | Drawn | Checked | Approved |
|---|---|---|---|---|---|
| B | MAY-2026 | For deadline four | TMH | JPC | KR |
| A | AUG-2025 | For DCO submission | MAB | JPC | KR |

Title

THE NATIONAL GRID
(NORWICH TO TILBURY) ORDER
WORKS PLANS KEY PLAN
REGULATION 5(2)(j)
SECTION C (SHEET 1 OF 1,
MID SUFFOLK DISTRICT COUNCIL,
BABERGH DISTRICT COUNCIL,
TENDRING DISTRICT COUNCIL AND
COLCHESTER CITY COUNCIL)

nationalgrid

PINS Application Number

EN020027

National Grid Drawing Reference

AENC-LSTC-ENG-DWG-0003

| Scale | Sheet Size | Sheet | Issue |
|---|---|---|---|
| 1:19,000 | A0 | SHEET 1 OF 1 | B |

C

COPYRIGHT: NOT TO BE REPRODUCED WITHOUT THE WRITTEN PERMISSION OF NATIONAL GRID ELECTRICITY TRANSMISSION Plc

# THE NATIONAL GRID (NORWICH TO TILBURY) ORDER
# WORKS PLANS
# REGULATION 5(2)(j)
# SECTION C (SHEET 1 OF 18,
# MID SUFFOLK DISTRICT COUNCIL AND BABERGH DISTRICT COUNCIL)

Application Document 2.3

SITE MAP

C

**Legend**

- Local authority boundary
- Section boundary & local authority boundary
- Section boundary
- Sheet index cutlines
- Commencement of work
- Termination of work
- Order Limits
- Limits of deviation: overhead lines
- Limits of deviation: underground cables
- Limits of deviation: non-linear works
- Proposed full line tension gantry (not to scale)
- Proposed lattice pylons (not to scale)
- Proposed pylon removal (not to scale)
- Proposed pylon modification (not to scale)
- Proposed temporary pylon (angle structures only) (not to scale)
- Proposed overhead line
- Proposed underground cable centreline
- Third party overhead line to be removed
- Third party existing overhead line (modified)
- Third party proposed overhead line
- Third party temporary overhead line diversion
- Third party proposed underground cable centreline
- Proposed substation

**CENTRELINE OF THIRD PARTY UNDERGROUNDING WITHIN WORK No. 28**

**SECTION B**
MID SUFFOLK DISTRICT COUNCIL

**SECTION C**
BABERGH DISTRICT COUNCIL

**CENTRELINE OF WORK No. 5**

**COMMENCEMENT OF WORK No. 30**

**CENTRELINE OF THIRD PARTY UNDERGROUNDING WITHIN WORK No. 30**

FOR CONTINUATION SEE SHEET 2

FOR CONTINUATION SEE SHEET 3

FOR CONTINUATION SEE SHEET 4

**Notes**

1. These plans show the Order Limits and potential location for the works. Due to the need for future flexibility, National Grid will be applying for Order Limits and Limits of Deviation within its Development Consent Order, within which any final alignments would lie.

2. For additional detail on the plan suites, please refer to the Guide to Plans (document reference 2.0), located in the Volume 2 of the DCO application.

3. This drawing is scaled at paper size A0, therefore any prints taken at smaller sizes will affect accuracy of the measurement units and should not be scaled against.

Coordinate System: British National Grid

Sheet X Centroid Coordinate: 610390 Sheet Y Centroid Coordinate: 244216

0 50 100 150 200 250 Metres

BACKGROUND MAPPING INFORMATION HAS BEEN REPRODUCED FROM THE ORDNANCE SURVEY BY PERMISSION OF ORDNANCE SURVEY OF THE CONTROLLER OF HIS MAJESTY'S STATIONERY OFFICE. © CROWN COPYRIGHT AND DATABASE RIGHTS (2025) LICENCE OS100024241 AND AC0000807948.

| Issue | Date | Remarks | Drawn | Checked | Approved |
|---|---|---|---|---|---|
| B | MAY-2026 | For deadline four | TMH | JPC | KR |
| A | AUG-2025 | For DCO submission | MAB | JPC | KR |

Title

THE NATIONAL GRID
(NORWICH TO TILBURY) ORDER
WORKS PLANS
REGULATION 5(2)(j)
SECTION C (SHEET 1 OF 18,
MID SUFFOLK DISTRICT COUNCIL
AND BABERGH DISTRICT COUNCIL)

nationalgrid

PINS Application Number

EN020027

National Grid Drawing Reference

AENC-LSTC-ENG-DWG-0003

| Scale | Sheet Size | Sheet | Issue |
|---|---|---|---|
| 1:2,500 | A0 | SHEET 1 OF 18 | B |

COPYRIGHT: NOT TO BE REPRODUCED WITHOUT THE WRITTEN PERMISSION OF NATIONAL GRID ELECTRICITY TRANSMISSION Plc

Application Document 2.3

# THE NATIONAL GRID (NORWICH TO TILBURY) ORDER
# WORKS PLANS
# REGULATION 5(2)(j)
# SECTION C (SHEET 2 OF 18,
# MID SUFFOLK DISTRICT COUNCIL AND BABERGH DISTRICT COUNCIL)

**SECTION B**
MID SUFFOLK DISTRICT COUNCIL

**SECTION C**
BABERGH DISTRICT COUNCIL

PLD47 PLD48 PLD49
PHB27 PHB26 PHB25 PHB24 PHB23 PHB22 PHB21 PHB20
JC11 JC12 JC13 JC14 JC15 JC16
PCB4 PCB3 PCB2 PCB1
PJ16A PTA16 PJ19 PTA17

**TERMINATION OF WORK No. 29**
**NON-LINEAR CSE WITHIN WORK No. 29**
**CENTRELINE OF THIRD PARTY UNDERGROUNDING WITHIN WORK No. 28**
**CENTRELINE OF WORK No. 5**
**CENTRELINE OF THIRD PARTY UNDERGROUNDING WITHIN WORK No. 30**
**TERMINATION OF WORK No. 30**
**NON-LINEAR CSE WITHIN WORK No. 30**
**TERMINATION OF WORK No. 28**
**NON-LINEAR CSE WITHIN WORK No. 28**

FOR CONTINUATION SEE SHEET 1
FOR CONTINUATION SEE SHEET 3

Sprougton
BURSTALL LANE
HIGH STREET
OAK GROVE
BEECH CLOSE
CHURCH CRESCENT
LOWER STREET
LORAINE WAY
THE GRINDLE
POPLAR LANE
PIGEON'S LANE
A1071
A14

SITE MAP
C

**Legend**
- Local authority boundary
- Section boundary & local authority boundary
- Section boundary
- Sheet index cutlines
- Commencement of work
- Termination of work
- Order Limits
- Limits of deviation: overhead lines
- Limits of deviation: underground cables
- Limits of deviation: non-linear works
- Proposed full line tension gantry (not to scale)
- Proposed lattice pylons (not to scale)
- Proposed pylon removal (not to scale)
- Proposed pylon modification (not to scale)
- Proposed temporary pylon (angle structures only) (not to scale)
- Proposed overhead line
- Proposed underground cable centreline
- Third party overhead line to be removed
- Third party existing overhead line (modified)
- Third party proposed overhead line
- Third party temporary overhead line diversion
- Third party proposed underground cable centreline
- Proposed substation

**Notes**
1. These plans show the Order Limits and potential location for the works. Due to the need for future flexibility, National Grid will be applying for Order Limits and Limits of Deviation within its Development Consent Order, within which any final alignments would lie.

2. For additional detail on the plan suites, please refer to the Guide to Plans (document reference 2.0), located in the Volume 2 of the DCO application.

3. This drawing is scaled at paper size A0, therefore any prints taken at smaller sizes will affect accuracy of the measurement units and should not be scaled against.

Coordinate System: British National Grid
Sheet X Centroid Coordinate: 611711 Sheet Y Centroid Coordinate: 244216

0 50 100 150 200 250 Metres

BACKGROUND MAPPING INFORMATION HAS BEEN REPRODUCED FROM THE ORDNANCE SURVEY BY PERMISSION OF ORDNANCE SURVEY OF THE CONTROLLER OF HIS MAJESTY'S STATIONERY OFFICE. © CROWN COPYRIGHT AND DATABASE RIGHTS (2025) LICENCE OS100024241 AND AC0000807948.

| Issue | Date | Remarks | Drawn | Checked | Approved |
|---|---|---|---|---|---|
| B | MAY-2026 | For deadline four | TMH | JPC | KR |
| A | AUG-2025 | For DCO submission | MAB | JPC | KR |

Title
THE NATIONAL GRID
(NORWICH TO TILBURY) ORDER
WORKS PLANS
REGULATION 5(2)(j)
SECTION C (SHEET 2 OF 18,
MID SUFFOLK DISTRICT COUNCIL
AND BABERGH DISTRICT COUNCIL)

nationalgrid

PINS Application Number
EN020027

National Grid Drawing Reference
AENC-LSTC-ENG-DWG-0003

| Scale | Sheet Size | Sheet | Issue |
|---|---|---|---|
| 1:2,500 | A0 | SHEET 2 OF 18 | B |

COPYRIGHT: NOT TO BE REPRODUCED WITHOUT THE WRITTEN PERMISSION OF NATIONAL GRID ELECTRICITY TRANSMISSION Plc

Application Document 2.3

# THE NATIONAL GRID (NORWICH TO TILBURY) ORDER
# WORKS PLANS
# REGULATION 5(2)(j)
# SECTION C (SHEET 3 OF 18, BABERGH DISTRICT COUNCIL)

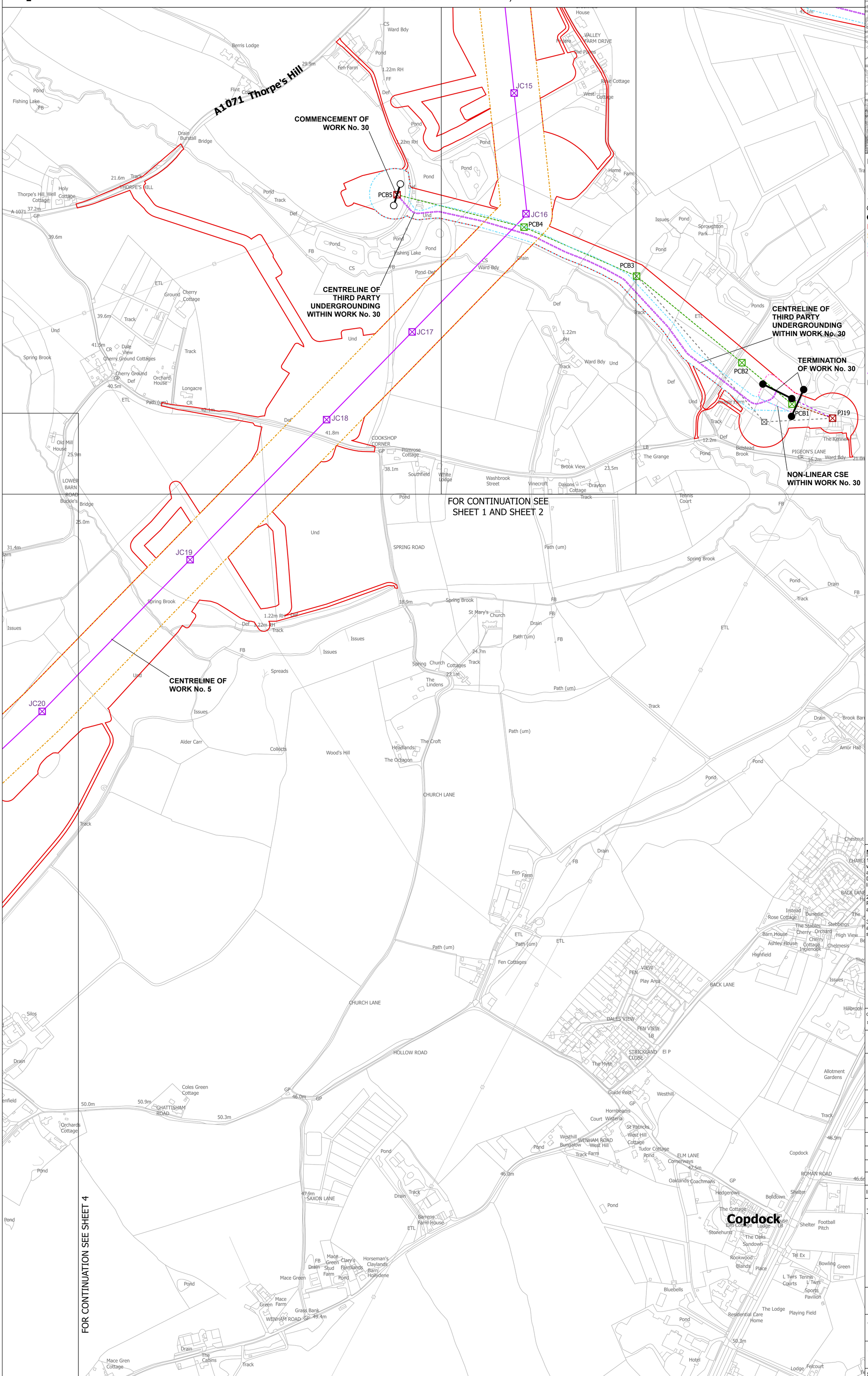


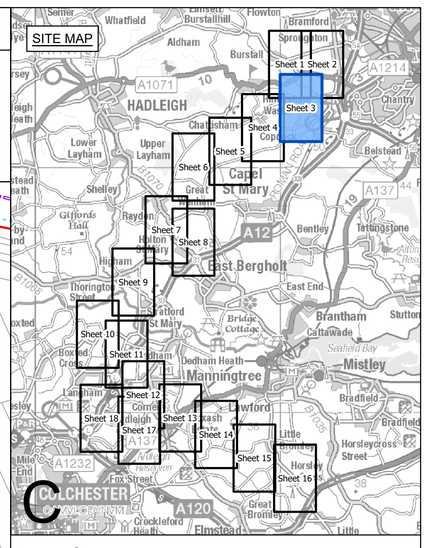


## Legend

- Local authority boundary
- Section boundary & local authority boundary
- Section boundary
- Sheet index cutlines
- Commencement of work
- Termination of work
- Order Limits
- Limits of deviation: overhead lines
- Limits of deviation: underground cables
- Limits of deviation: non-linear works
- Proposed full line tension gantry (not to scale)
- Proposed lattice pylons (not to scale)
- Proposed pylon removal (not to scale)
- Proposed pylon modification (not to scale)
- Proposed temporary pylon (angle structures only) (not to scale)
- Proposed overhead line
- Proposed underground cable centreline
- Third party overhead line to be removed
- Third party existing overhead line (modified)
- Third party proposed overhead line
- Third party temporary overhead line diversion
- Third party proposed underground cable centreline
- Proposed substation

## Notes

1. These plans show the Order Limits and potential location for the works. Due to the need for future flexibility, National Grid will be applying for Order Limits and Limits of Deviation within its Development Consent Order, within which any final alignments would lie.

2. For additional detail on the plan suites, please refer to the Guide to Plans (document reference 2.0), located in the Volume 2 of the DCO application.

3. This drawing is scaled at paper size A0, therefore any prints taken at smaller sizes will affect accuracy of the measurement units and should not be scaled against.

Coordinate System: British National Grid

Sheet X Centroid Coordinate: 610843 Sheet Y Centroid Coordinate: 242436

0 50 100 150 200 250 Metres

BACKGROUND MAPPING INFORMATION HAS BEEN REPRODUCED FROM THE ORDNANCE SURVEY BY PERMISSION OF ORDNANCE SURVEY OF THE CONTROLLER OF HIS MAJESTY'S STATIONERY OFFICE. © CROWN COPYRIGHT AND DATABASE RIGHTS (2025) LICENCE OS100024241 AND AC0000807948.

| Issue | Date | Remarks | Drawn | Checked | Approved |
|---|---|---|---|---|---|
| B | MAY-2026 | For deadline four | TMH | JPC | KR |
| A | AUG-2025 | For DCO submission | MAB | JPC | KR |

Title

THE NATIONAL GRID (NORWICH TO TILBURY) ORDER WORKS PLANS REGULATION 5(2)(j) SECTION C (SHEET 3 OF 18, BABERGH DISTRICT COUNCIL)

nationalgrid

PINS Application Number: EN020027

National Grid Drawing Reference: AENC-LSTC-ENG-DWG-0003

| Scale | Sheet Size | Sheet | Issue |
|---|---|---|---|
| 1:2,500 | A0 | SHEET 3 OF 18 | B |

COPYRIGHT: NOT TO BE REPRODUCED WITHOUT THE WRITTEN PERMISSION OF NATIONAL GRID ELECTRICITY TRANSMISSION Plc

# THE NATIONAL GRID (NORWICH TO TILBURY) ORDER
# WORKS PLANS
# REGULATION 5(2)(j)
# SECTION C (SHEET 4 OF 18, BABERGH DISTRICT COUNCIL)

Application Document 2.3

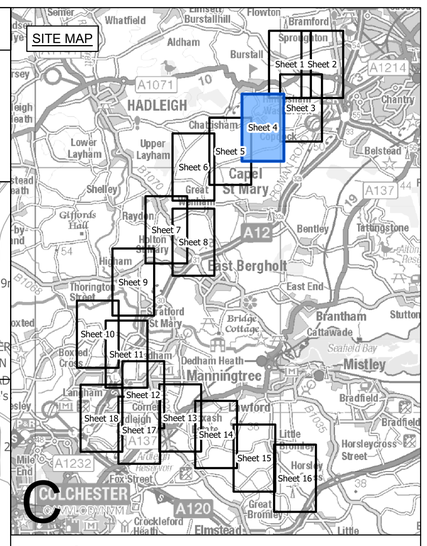


## Legend

- Local authority boundary
- Section boundary & local authority boundary
- Section boundary
- Sheet index cutlines
- Commencement of work
- Termination of work
- Order Limits
- Limits of deviation: overhead lines
- Limits of deviation: underground cables
- Limits of deviation: non-linear works
- Proposed full line tension gantry (not to scale)
- Proposed lattice pylons (not to scale)
- Proposed pylon removal (not to scale)
- Proposed pylon modification (not to scale)
- Proposed temporary pylon (angle structures only) (not to scale)
- Proposed overhead line
- Proposed underground cable centreline
- Third party overhead line to be removed
- Third party existing overhead line (modified)
- Third party proposed overhead line
- Third party temporary overhead line diversion
- Third party proposed underground cable centreline
- Proposed substation

FOR CONTINUATION SEE SHEET 1
FOR CONTINUATION SEE SHEET 5
FOR CONTINUATION SEE SHEET 3

**Chattisham**

**CENTRELINE OF WORK No. 5**

**Wenham Road**

JC20 JC21 JC22 JC23 JC24 JC25 JC26 JC27

### Notes

1. These plans show the Order Limits and potential location for the works. Due to the need for future flexibility, National Grid will be applying for Order Limits and Limits of Deviation within its Development Consent Order, within which any final alignments would lie.

2. For additional detail on the plan suites, please refer to the Guide to Plans (document reference 2.0), located in the Volume 2 of the DCO application.

3. This drawing is scaled at paper size A0, therefore any prints taken at smaller sizes will affect accuracy of the measurement units and should not be scaled against.

Coordinate System: British National Grid

Sheet X Centroid Coordinate: 609288 Sheet Y Centroid Coordinate: 241635

0 50 100 150 200 250 Metres

BACKGROUND MAPPING INFORMATION HAS BEEN REPRODUCED FROM THE ORDNANCE SURVEY BY PERMISSION OF ORDNANCE SURVEY OF THE CONTROLLER OF HIS MAJESTY'S STATIONERY OFFICE. © CROWN COPYRIGHT AND DATABASE RIGHTS (2025) LICENCE OS100024241 AND AC0000807948.

| Issue | Date | Remarks | Drawn | Checked | Approved |
|---|---|---|---|---|---|
| B | MAY-2026 | For deadline four | TMH | JPC | KR |
| A | AUG-2025 | For DCO submission | MAB | JPC | KR |

Title

THE NATIONAL GRID (NORWICH TO TILBURY) ORDER WORKS PLANS REGULATION 5(2)(j) SECTION C (SHEET 4 OF 18, BABERGH DISTRICT COUNCIL)

nationalgrid

PINS Application Number: EN020027

National Grid Drawing Reference: AENC-LSTC-ENG-DWG-0003

| Scale | Sheet Size | Sheet | Issue |
|---|---|---|---|
| 1:2,500 | A0 | SHEET 4 OF 18 | B |

COPYRIGHT: NOT TO BE REPRODUCED WITHOUT THE WRITTEN PERMISSION OF NATIONAL GRID ELECTRICITY TRANSMISSION Plc

# THE NATIONAL GRID (NORWICH TO TILBURY) ORDER
# WORKS PLANS
# REGULATION 5(2)(j)
# SECTION C (SHEET 5 OF 18, BABERGH DISTRICT COUNCIL)

Application Document 2.3

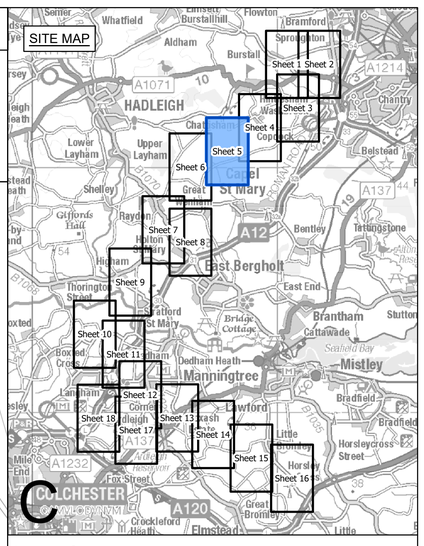


## Legend

- Local authority boundary
- Section boundary & local authority boundary
- Section boundary
- Sheet index cutlines
- Commencement of work
- Termination of work
- Order Limits
- Limits of deviation: overhead lines
- Limits of deviation: underground cables
- Limits of deviation: non-linear works
- Proposed full line tension gantry (not to scale)
- Proposed lattice pylons (not to scale)
- Proposed pylon removal (not to scale)
- Proposed pylon modification (not to scale)
- Proposed temporary pylon (angle structures only) (not to scale)
- Proposed overhead line
- Proposed underground cable centreline
- Third party overhead line to be removed
- Third party existing overhead line (modified)
- Third party proposed overhead line
- Third party temporary overhead line diversion
- Third party proposed underground cable centreline
- Proposed substation

FOR CONTINUATION SEE SHEET 4

FOR CONTINUATION SEE SHEET 6

Woodlands Road

CENTRELINE OF WORK No. 5

JC26 JC27 JC28 JC29 JC30 JC31

Wenham Grange

Notes

1. These plans show the Order Limits and potential location for the works. Due to the need for future flexibility, National Grid will be applying for Order Limits and Limits of Deviation within its Development Consent Order, within which any final alignments would lie.

2. For additional detail on the plan suites, please refer to the Guide to Plans (document reference 2.0), located in the Volume 2 of the DCO application.

3. This drawing is scaled at paper size A0, therefore any prints taken at smaller sizes will affect accuracy of the measurement units and should not be scaled against.

Coordinate System: British National Grid

Sheet X Centroid Coordinate: 607956 Sheet Y Centroid Coordinate: 240669

0 50 100 150 200 250 Metres

BACKGROUND MAPPING INFORMATION HAS BEEN REPRODUCED FROM THE ORDNANCE SURVEY BY PERMISSION OF ORDNANCE SURVEY OF THE CONTROLLER OF HIS MAJESTY'S STATIONERY OFFICE. © CROWN COPYRIGHT AND DATABASE RIGHTS (2025) LICENCE OS100024241 AND AC0000807948.

| Issue | Date | Remarks | Drawn | Checked | Approved |
|---|---|---|---|---|---|
| B | MAY-2026 | For deadline four | TMH | JPC | KR |
| A | AUG-2025 | For DCO submission | MAB | JPC | KR |

Title

THE NATIONAL GRID (NORWICH TO TILBURY) ORDER WORKS PLANS REGULATION 5(2)(j) SECTION C (SHEET 5 OF 18, BABERGH DISTRICT COUNCIL)

nationalgrid

PINS Application Number: EN020027

National Grid Drawing Reference: AENC-LSTC-ENG-DWG-0003

| Scale | Sheet Size | Sheet | Issue |
|---|---|---|---|
| 1:2,500 | A0 | SHEET 5 OF 18 | B |

COPYRIGHT: NOT TO BE REPRODUCED WITHOUT THE WRITTEN PERMISSION OF NATIONAL GRID ELECTRICITY TRANSMISSION Plc

Application Document 2.3

# THE NATIONAL GRID (NORWICH TO TILBURY) ORDER
# WORKS PLANS
# REGULATION 5(2)(j)
# SECTION C (SHEET 6 OF 18, BABERGH DISTRICT COUNCIL)

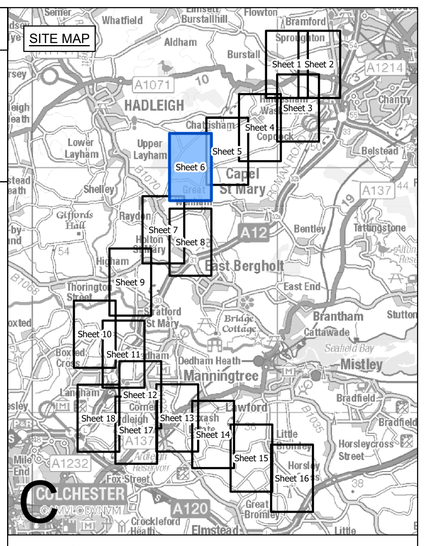


## Legend

- Local authority boundary
- Section boundary & local authority boundary
- Section boundary
- Sheet index cutlines
- Commencement of work
- Termination of work
- Order Limits
- Limits of deviation: overhead lines
- Limits of deviation: underground cables
- Limits of deviation: non-linear works
- Proposed full line tension gantry (not to scale)
- Proposed lattice pylons (not to scale)
- Proposed pylon removal (not to scale)
- Proposed pylon modification (not to scale)
- Proposed temporary pylon (angle structures only) (not to scale)
- Proposed overhead line
- Proposed underground cable centreline
- Third party overhead line to be removed
- Third party existing overhead line (modified)
- Third party proposed overhead line
- Third party temporary overhead line diversion
- Third party proposed underground cable centreline
- Proposed substation

TERMINATION OF WORK No. 5

COMMENCEMENT OF WORK No. 7

CABLE SEALING END COMPOUND WORK No. 6

CENTRELINE OF WORK No. 7

JC31 JC32 JC33 JC34 JC35

Woodlands Road

Raydon Road

FOR CONTINUATION SEE SHEET 5

FOR CONTINUATION SEE SHEET 7

## Notes

1. These plans show the Order Limits and potential location for the works. Due to the need for future flexibility, National Grid will be applying for Order Limits and Limits of Deviation within its Development Consent Order, within which any final alignments would lie.

2. For additional detail on the plan suites, please refer to the Guide to Plans (document reference 2.0), located in the Volume 2 of the DCO application.

3. This drawing is scaled at paper size A0, therefore any prints taken at smaller sizes will affect accuracy of the measurement units and should not be scaled against.

Coordinate System: British National Grid

Sheet X Centroid Coordinate: 606454 Sheet Y Centroid Coordinate: 240026

0 50 100 150 200 250 Metres

BACKGROUND MAPPING INFORMATION HAS BEEN REPRODUCED FROM THE ORDNANCE SURVEY BY PERMISSION OF ORDNANCE SURVEY OF THE CONTROLLER OF HIS MAJESTY'S STATIONERY OFFICE. © CROWN COPYRIGHT AND DATABASE RIGHTS (2025) LICENCE OS100024241 AND AC0000807948.

| Issue | Date | Remarks | Drawn | Checked | Approved |
|---|---|---|---|---|---|
| B | MAY-2026 | For deadline four | TMH | JPC | KR |
| A | AUG-2025 | For DCO submission | MAB | JPC | KR |

Title

THE NATIONAL GRID (NORWICH TO TILBURY) ORDER WORKS PLANS REGULATION 5(2)(j) SECTION C (SHEET 6 OF 18, BABERGH DISTRICT COUNCIL)

nationalgrid

PINS Application Number: EN020027

National Grid Drawing Reference: AENC-LSTC-ENG-DWG-0003

| Scale | Sheet Size | Sheet | Issue |
|---|---|---|---|
| 1:2,500 | A0 | SHEET 6 OF 18 | B |

COPYRIGHT: NOT TO BE REPRODUCED WITHOUT THE WRITTEN PERMISSION OF NATIONAL GRID ELECTRICITY TRANSMISSION Plc

Application Document 2.3

# THE NATIONAL GRID (NORWICH TO TILBURY) ORDER
# WORKS PLANS
# REGULATION 5(2)(j)
# SECTION C (SHEET 7 OF 18, BABERGH DISTRICT COUNCIL)

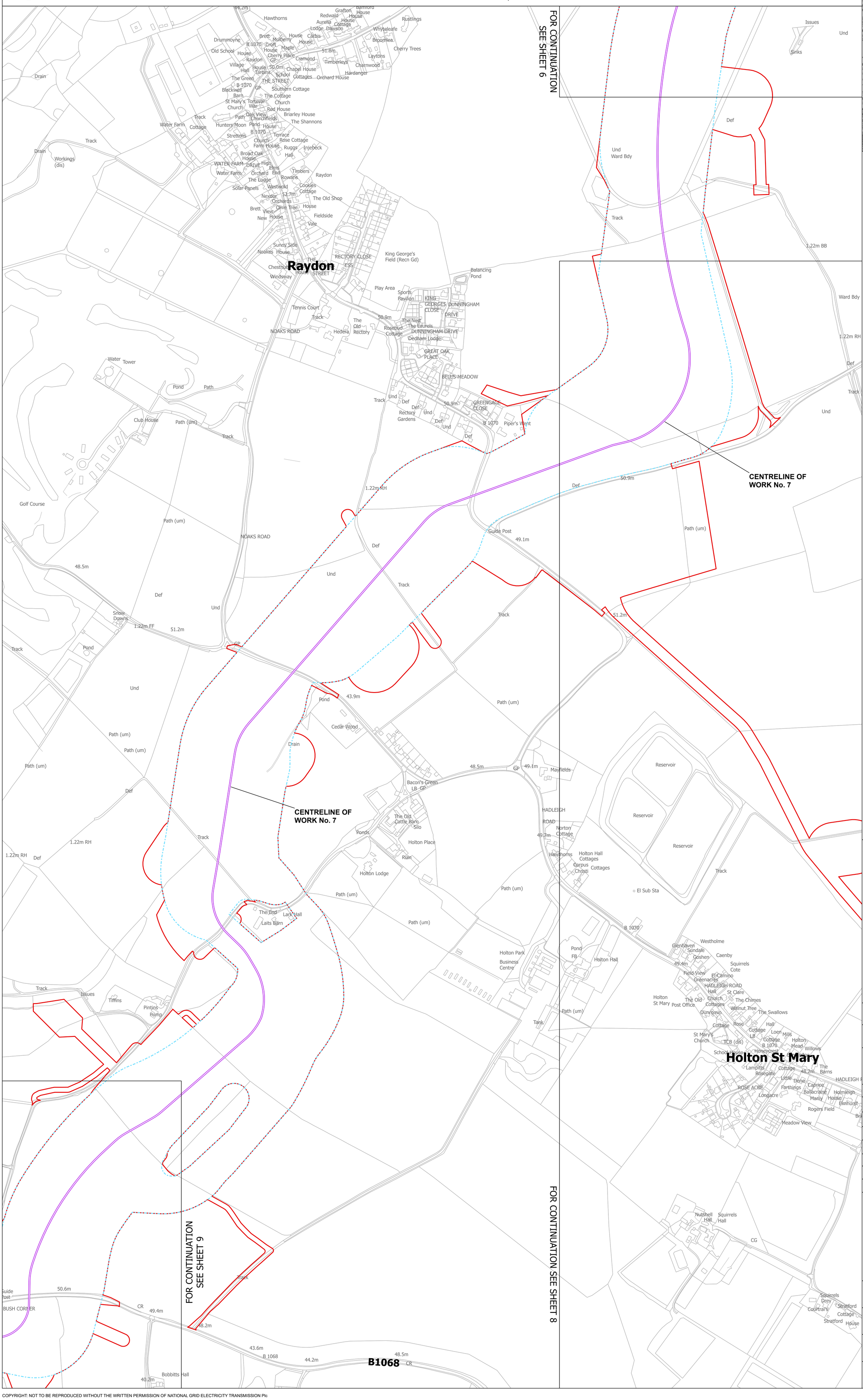
FOR CONTINUATION SEE SHEET 6
FOR CONTINUATION SEE SHEET 9
FOR CONTINUATION SEE SHEET 8
CENTRELINE OF WORK No. 7
CENTRELINE OF WORK No. 7
Raydon
Holton St Mary
B1068
NOAKS ROAD
Golf Course
Club House
Water Tower
Hawthorns
Rustlings
Whyteleafe
Broomlea
Cherry Trees
Laytons
Charnwood
Hardanger
Orchard House
Chapel House
Timberleys
Cramond
Cherry Place
Raydon GP
Old School
Drummoyne
Brett
Mulberry
Carbis
Aurelia
Redwald
Grafton
Bamford House
Lodge
Dawson
Cottage
Croft
Maple
Village Hall
Tarbins
School
Cottages
The Green
THE STREET
Blackwell Barn
St Mary's Church
Torteval War
Red House
The Cottage
Southern Cottage
Church
Briarley House
The Shannons
Churchfields
Oak View
Path
Track
Water Farm
Cottage
Hunters Moon
Pond
Strettons
Terrace
Rose Cottage
Church
Farm House
Ruggs
Injebeck
Hall
Broad Oak House
WATER FARM
DRIVE
High Elms
Water Farm
Orchard End
Timbers
Rowans
The Lodge
Solar Panels
Westwold
Cookies Cottage
Nexdor
Orchards
The Old Shop
Olive Tree
House
Brett View
New House
Fieldside
Vale
Sunny Side
Noakes House
RECTORY CLOSE
King George's Field (Recn Gd)
THE ESS
Chestnuts House
STREET
Windsway
Balancing Pond
Play Area
Sports Pavilion
KING GEORGES/DUNNINGHAM CLOSE
DRIVE
Tennis Court
Track
NOAKS ROAD
Hedera
The Old Rectory
Rosebud Cottage
The Nest
The Laurels
DUNNINGHAM DRIVE
Dedham Lodge
GREAT OAK PLACE
BELLIS MEADOW
GREENGAGE CLOSE
Rectory Gardens
B 1070
Piper's Vent
Water Tower
Pond
Path
Path (um)
Track
Golf Course
Club House
Path (um)
Path (um)
Path (um)
Path (um)
Def
Track
Snow Downs
1.22m FF
51.2m
Pond
Track
Und
Def
Und
Def
Und
Track
Track
Path (um)
Path (um)
Path (um)
Path (um)
Path (um)
Path (um)
Path (um)
Path (um)
Def
1.22m RH
1.22m RH
Def
Track
Issues
Tiffins
Pintins Pump
Drain
Drain
Track
Workings (dis)
Cedar Wood
Pond
43.9m
Ponds
Bacon's Green LB GP
48.5m
GP
49.1m
Mayfields
The Old Cattle Barn
Silo
Holton Place
Ruin
Holton Lodge
Ponds
The End
Lark Hall
Laits Barn
Holton Park Business Centre
Pond FB
Holton Hall
Tank
Path (um)
Path (um)
Path (um)
Reservoir
Reservoir
Reservoir
HADLEIGH ROAD
Norton Cottage
49.7m
Hawthorns
Holton Hall Cottages
Corpus Christi
Cottages
El Sub Sta
B 1070
Track
Track
Def
Def
Und
Ward Bdy
Track
Def
Und
Ward Bdy
Def
Track
Und
1.22m BB
1.22m RH
50.9m
Def
Path (um)
Guide Post
49.1m
Def
Und
Track
Track
51.2m
Def
Und
Track
Issues
Und
Sinks
Und
Def
Track
Def
Track
Und
Def
Def
Und
Def
Def
Und
Def
Def

# THE NATIONAL GRID (NORWICH TO TILBURY) ORDER
# WORKS PLANS
# REGULATION 5(2)(j)
# SECTION C (SHEET 8 OF 18, BABERGH DISTRICT COUNCIL)

Application Document 2.3

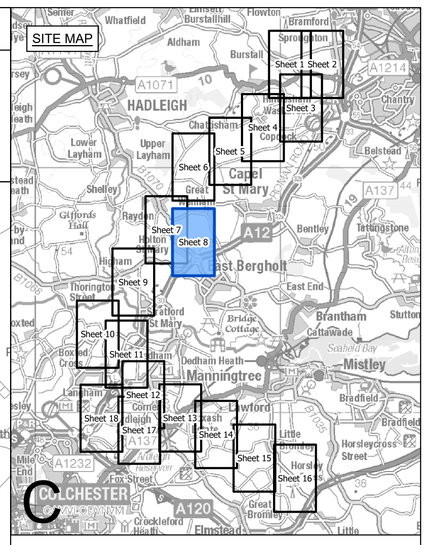


## Legend

- Local authority boundary
- Section boundary & local authority boundary
- Section boundary
- Sheet index cutlines
- Commencement of work
- Termination of work
- Order Limits
- Limits of deviation: overhead lines
- Limits of deviation: underground cables
- Limits of deviation: non-linear works
- Proposed full line tension gantry (not to scale)
- Proposed lattice pylons (not to scale)
- Proposed pylon removal (not to scale)
- Proposed pylon modification (not to scale)
- Proposed temporary pylon (angle structures only) (not to scale)
- Proposed overhead line
- Proposed underground cable centreline
- Third party overhead line to be removed
- Third party existing overhead line (modified)
- Third party proposed overhead line
- Third party temporary overhead line diversion
- Third party proposed underground cable centreline
- Proposed substation

**CENTRELINE OF WORK No. 7**

FOR CONTINUATION SEE SHEET 7

**Great Wenham**

**Holton St Mary**

**A12 Ipswich Road**

## Notes

1. These plans show the Order Limits and potential location for the works. Due to the need for future flexibility, National Grid will be applying for Order Limits and Limits of Deviation within its Development Consent Order, within which any final alignments would lie.

2. For additional detail on the plan suites, please refer to the Guide to Plans (document reference 2.0), located in the Volume 2 of the DCO application.

3. This drawing is scaled at paper size A0, therefore any prints taken at smaller sizes will affect accuracy of the measurement units and should not be scaled against.

Coordinate System: British National Grid

Sheet X Centroid Coordinate: 606453 Sheet Y Centroid Coordinate: 236960

0 50 100 150 200 250 Metres

BACKGROUND MAPPING INFORMATION HAS BEEN REPRODUCED FROM THE ORDNANCE SURVEY BY PERMISSION OF ORDNANCE SURVEY OF THE CONTROLLER OF HIS MAJESTY'S STATIONERY OFFICE. © CROWN COPYRIGHT AND DATABASE RIGHTS (2025) LICENCE OS100024241 AND AC0000807948.

| Issue | Date | Remarks | Drawn | Checked | Approved |
|---|---|---|---|---|---|
| B | MAY-2026 | For deadline four | TMH | JPC | KR |
| A | AUG-2025 | For DCO submission | MAB | JPC | KR |

Title

THE NATIONAL GRID
(NORWICH TO TILBURY) ORDER
WORKS PLANS
REGULATION 5(2)(j)
SECTION C (SHEET 8 OF 18,
BABERGH DISTRICT COUNCIL)

nationalgrid

PINS Application Number

EN020027

National Grid Drawing Reference

AENC-LSTC-ENG-DWG-0003

| Scale | Sheet Size | Sheet | Issue |
|---|---|---|---|
| 1:2,500 | A0 | SHEET 8 OF 18 | B |

COPYRIGHT: NOT TO BE REPRODUCED WITHOUT THE WRITTEN PERMISSION OF NATIONAL GRID ELECTRICITY TRANSMISSION Plc

# THE NATIONAL GRID (NORWICH TO TILBURY) ORDER
# WORKS PLANS
# REGULATION 5(2)(j)
# SECTION C (SHEET 9 OF 18,
# BABERGH DISTRICT COUNCIL AND COLCHESTER CITY COUNCIL)

Application Document 2.3

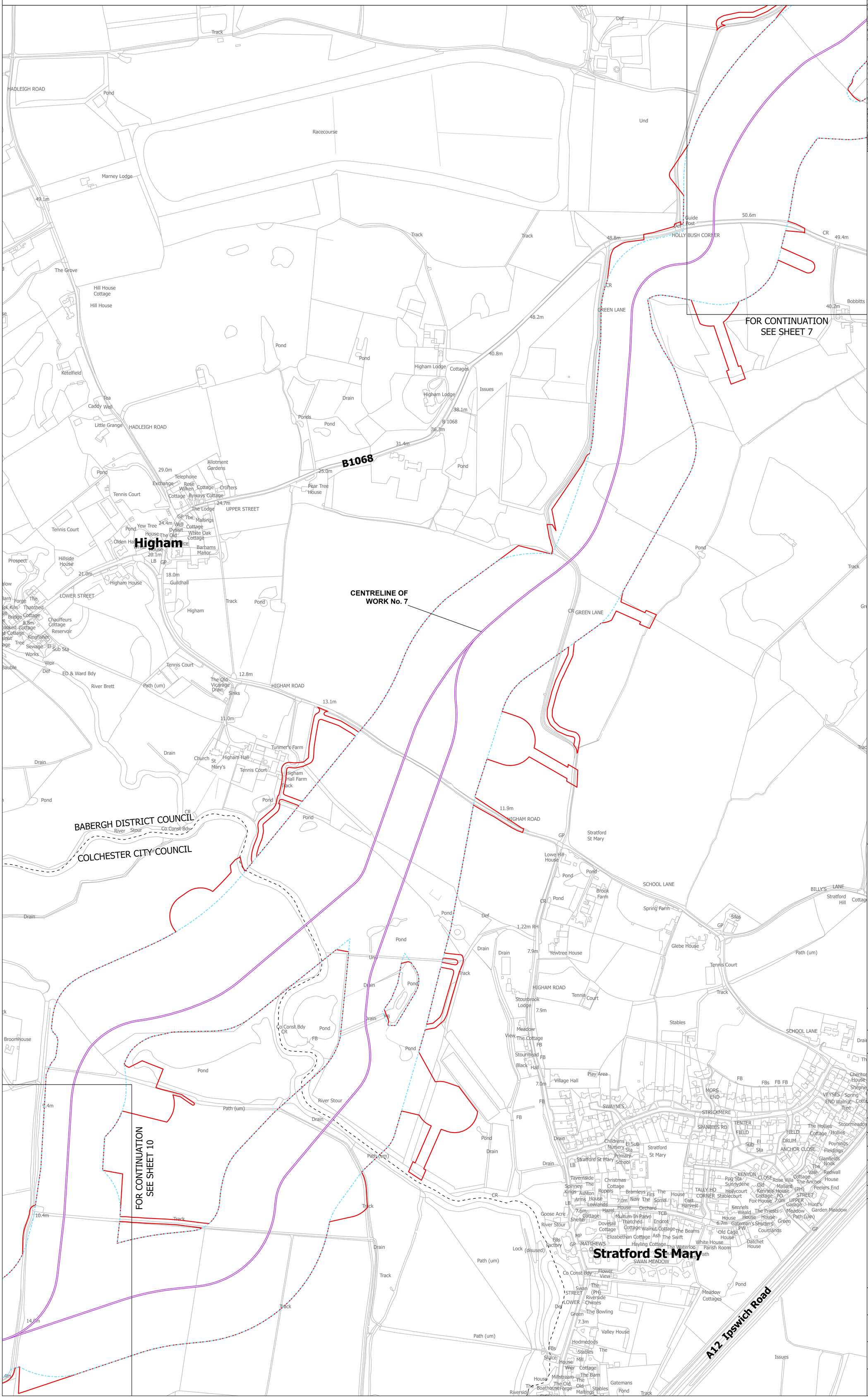
HADLEIGH ROAD
Track
Pond
Racecourse
Marney Lodge
49.1m
The Grove
Hill House Cottage
Hill House
Ketelfield
Tea Caddy Well
Little Grange
HADLEIGH ROAD
Def
Und
Guide Post
HOLLY BUSH CORNER
50.6m
48.8m
CR
49.4m
GREEN LANE
48.2m
40.8m
Higham Lodge Cottages
Higham Lodge
Issues
38.1m
B 1068
36.3m
31.4m
Drain
Ponds
Pond
B1068
Allotment Gardens
29.0m
25.0m
Telephone Exchange
Rose Wilken Cottage
Crofters Cottage
Byways Cottage
Pear Tree House
24.7m
UPPER STREET
The Lodge
GP
The Maltings
Cottage
Yew Tree
24.4m
Well
Dysart
White Oak Cottage
The Old House
Barhams Manor
Higham
20.1m
LB
Tennis Court
Prospect
Hillside House
21.0m
18.0m
Guildhall
Higham House
LOWER STREET
Forge
The Thatched Cottage
Bridge Cottage
Chauffeurs Cottage
Reservoir
Kingfisher
Tree
Sewage Works
El Sub Sta
Weir
Def
ED & Ward Bdy
River Brett
Path (um)
Tennis Court
The Old Vicarage
Drain
Sinks
12.8m
HIGHAM ROAD
13.1m
11.0m
Tunmer's Farm
Church
St Mary's
Higham Hall
Tennis Court
Higham Hall Farm
Track
Pond
CR
BABERGH DISTRICT COUNCIL
River Stour
Co Const Bdy
COLCHESTER CITY COUNCIL
Broomhouse
9.4m
Path (um)
River Stour
FOR CONTINUATION SEE SHEET 10
10.4m
Track
14.6m
CENTRELINE OF WORK No. 7
Bobbitts
40.2m
FOR CONTINUATION SEE SHEET 7
Pond
Track
Drain
Co Const Bdy
CR
FB
Pond
Drain
Pond
Def
1.22m RH
Drain
7.9m
Yewtree House
HIGHAM ROAD
Stourbrook Lodge
7.9m
Tennis Court
Meadow View
The Cottage
FB
Stourmead
FB
Black Hall
Village Hall
Play Area
7.0m
FB
SWAYNES
Childrens Nursery
El Sub Sta
Stratford St Mary Primary School
Stratford St Mary
LB
Tavernside
Spinney
The Kings Arms
Ashton House
Ropers Lowlands
Christmas Cottage
Bramleys
Firs
The Sorrel
House
Cott
Harvest
7.0m
New
The
House
Orchard
Hazel
7.6m
Cottage
Shelter
Goose Acre
River Stour
Dovetail Cottage
Multum In Parvo
Thatched Cottage
TCB
Endcot
Walnut Cottage
Elizabethan Cottage
Ash
The Swift
The Beams
Hayling Cottage
The Waterloo
MP
GP
MATTHEWS
Factory
Lock (disused)
Stratford St Mary
SWAN MEADOW
Co Const Bdy
Flower View
The (PH)
Swan
STREET
LOWER
Riverside
Chimes
Def
Green
The Bowling
7.3m
Valley House
Hodmedods
FBs
Stables
The
Sluice
House
Mill
Wier
Cottage
Millstream
The Barn
House
The
The Old Boathouse
Forge
Old Maltings
Stables
Gatemans
Pond
Track
Riverside
Lowe Hill House
Stratford St Mary
GP
Pond
Brook Farm
SCHOOL LANE
Spring Farm
Silos
GP
Glebe House
Yewtree House
Tennis Court
Path (um)
Track
Stables
SCHOOL LANE
BILLY'S LANE
Stratford Hill
Cottage
MORS END
STRICKMERE
SPANBIES RD
TENTER FIELD
FIELD
DRUM
ANCHOR CLOSE
The Hollies
Cottage
Hollies
Stourmeadow
Poynings
Fieldings
Glanfields
Nook
The Vale
Redwall
Cottage
The Anchor
House
Peelers End
KENYON
Ppg Sta
Sunnydene
CLOSE
Rose Villa
Old Kennels
Malland House
(PH)
STREET
TALLY HO CORNER
Hollycourt Stablecourt
Cottage
PO
Fox House
7.0m
UPPER
Garage
Hunt's
Garden
Meadow
Path (um)
Kennels
Weald House
The Priests House
Meadow House
Green
6.7m
Gateman's Shutters
PW
Courtlands
Old Cage House
White House
Parish Room
Datchet House
Path
Meadow Cottages
Pond
A12 Ipswich Road
Issues
Drain
Path (um)
Track
Pond
Drain
Pond
Path (um)
Track
Track
Pond
Path (um)
Track
Pond
Drain
Pond
Drain
Pond
Drain

Application Document 2.3

# THE NATIONAL GRID (NORWICH TO TILBURY) ORDER
# WORKS PLANS
# REGULATION 5(2)(j)
# SECTION C (SHEET 10 OF 18,
# BABERGH DISTRICT COUNCIL AND COLCHESTER CITY COUNCIL)

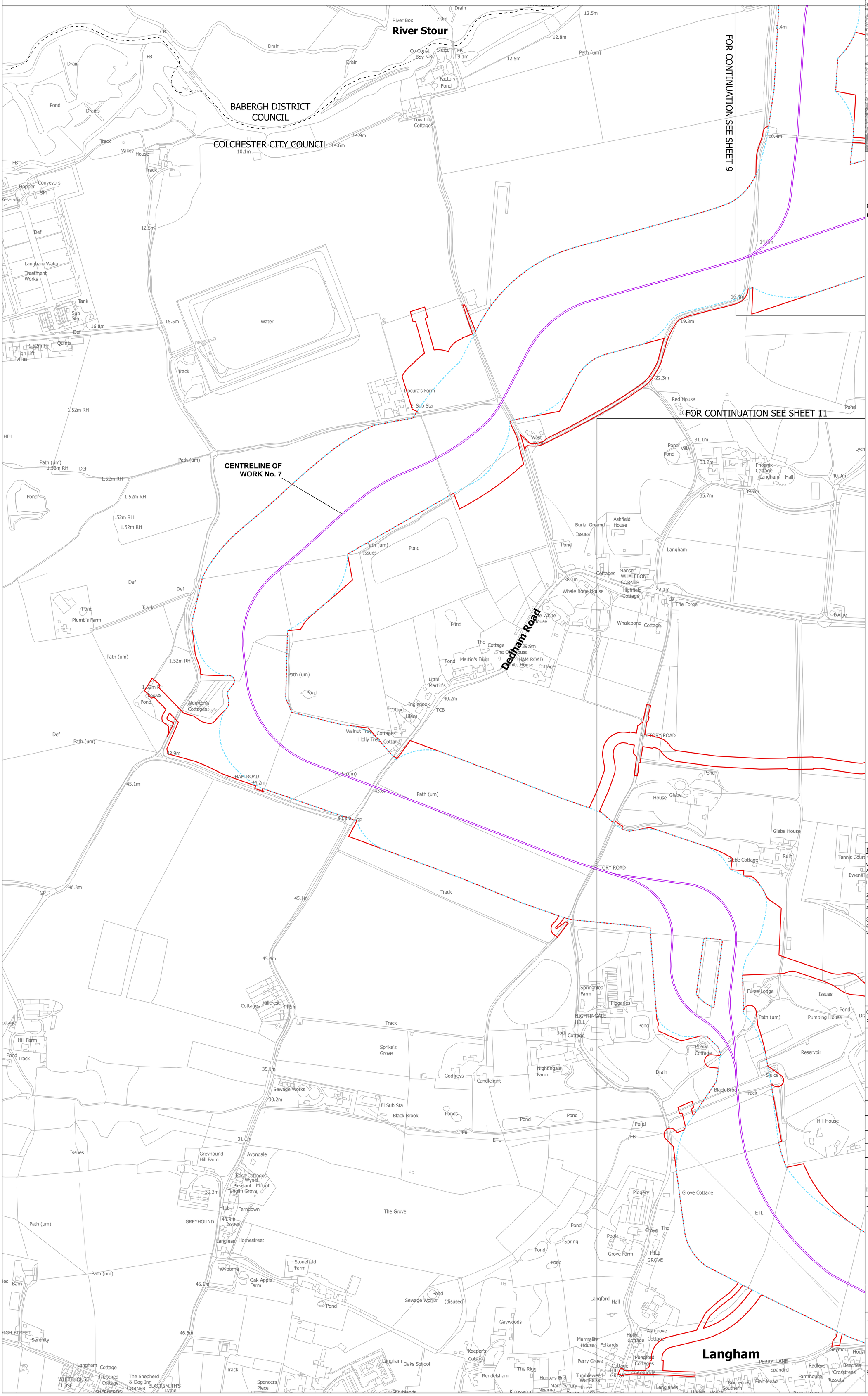


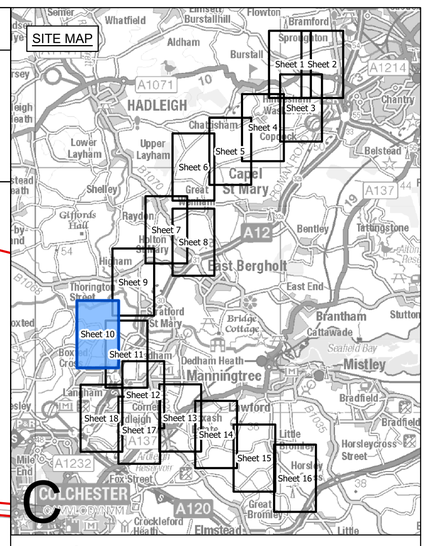


## Legend

- Local authority boundary
- Section boundary & local authority boundary
- Section boundary
- Sheet index cutlines
- Commencement of work
- Termination of work
- Order Limits
- Limits of deviation: overhead lines
- Limits of deviation: underground cables
- Limits of deviation: non-linear works
- Proposed full line tension gantry (not to scale)
- Proposed lattice pylons (not to scale)
- Proposed pylon removal (not to scale)
- Proposed pylon modification (not to scale)
- Proposed temporary pylon (angle structures only) (not to scale)
- Proposed overhead line
- Proposed underground cable centreline
- Third party overhead line to be removed
- Third party existing overhead line (modified)
- Third party proposed overhead line
- Third party temporary overhead line diversion
- Third party proposed underground cable centreline
- Proposed substation

## Notes

1. These plans show the Order Limits and potential location for the works. Due to the need for future flexibility, National Grid will be applying for Order Limits and Limits of Deviation within its Development Consent Order, within which any final alignments would lie.

2. For additional detail on the plan suites, please refer to the Guide to Plans (document reference 2.0), located in the Volume 2 of the DCO application.

3. This drawing is scaled at paper size A0, therefore any prints taken at smaller sizes will affect accuracy of the measurement units and should not be scaled against.

Coordinate System: British National Grid

Sheet X Centroid Coordinate: 602548 Sheet Y Centroid Coordinate: 233206

0 50 100 150 200 250 Metres

BACKGROUND MAPPING INFORMATION HAS BEEN REPRODUCED FROM THE ORDNANCE SURVEY BY PERMISSION OF ORDNANCE SURVEY OF THE CONTROLLER OF HIS MAJESTY'S STATIONERY OFFICE. © CROWN COPYRIGHT AND DATABASE RIGHTS (2025) LICENCE OS100024241 AND AC0000807948.

| Issue | Date | Remarks | Drawn | Checked | Approved |
|---|---|---|---|---|---|
| B | MAY-2026 | For deadline four | TMH | JPC | KR |
| A | AUG-2025 | For DCO submission | MAB | JPC | KR |

Title

THE NATIONAL GRID
(NORWICH TO TILBURY) ORDER
WORKS PLANS
REGULATION 5(2)(j)
SECTION C (SHEET 10 OF 18,
BABERGH DISTRICT COUNCIL
AND COLCHESTER CITY COUNCIL)

nationalgrid

PINS Application Number

EN020027

National Grid Drawing Reference

AENC-LSTC-ENG-DWG-0003

| Scale | Sheet Size | Sheet | Issue |
|---|---|---|---|
| 1:2,500 | A0 | SHEET 10 OF 18 | B |

COPYRIGHT: NOT TO BE REPRODUCED WITHOUT THE WRITTEN PERMISSION OF NATIONAL GRID ELECTRICITY TRANSMISSION Plc

Application Document 2.3

# THE NATIONAL GRID (NORWICH TO TILBURY) ORDER
# WORKS PLANS
# REGULATION 5(2)(j)
# SECTION C (SHEET 11 OF 18,
# BABERGH DISTRICT COUNCIL AND COLCHESTER CITY COUNCIL)

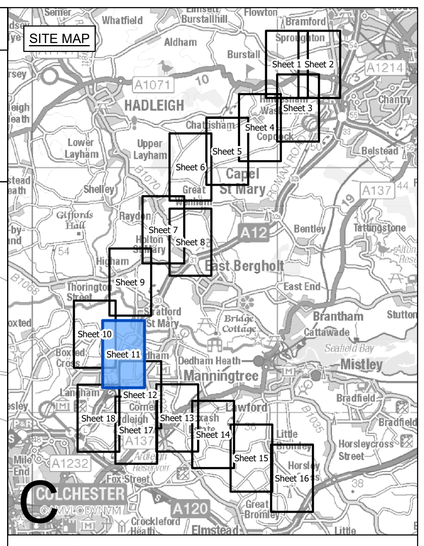


## Legend

- Local authority boundary
- Section boundary & local authority boundary
- Section boundary
- Sheet index cutlines
- Commencement of work
- Termination of work
- Order Limits
- Limits of deviation: overhead lines
- Limits of deviation: underground cables
- Limits of deviation: non-linear works
- Proposed full line tension gantry (not to scale)
- Proposed lattice pylons (not to scale)
- Proposed pylon removal (not to scale)
- Proposed pylon modification (not to scale)
- Proposed temporary pylon (angle structures only) (not to scale)
- Proposed overhead line
- Proposed underground cable centreline
- Third party overhead line to be removed
- Third party existing overhead line (modified)
- Third party proposed overhead line
- Third party temporary overhead line diversion
- Third party proposed underground cable centreline
- Proposed substation

FOR CONTINUATION SEE SHEET 10

FOR CONTINUATION SEE SHEET 18

FOR CONTINUATION SEE SHEET 12

BABERGH DISTRICT COUNCIL

COLCHESTER CITY COUNCIL

River Stour

A12 Ipswich Road

Birchwood Road

Langham

CENTRELINE OF WORK No. 7

DEDHAM ROAD

RECTORY ROAD

STRATFORD ROAD

ROMAN ROAD IPSWICH

COLES OAK LANE

BOXHOUSE LANE (TRACK)

BOXHOUSE LANE

BIRCHWOOD ROAD

MONK'S LANE (TRACK)

PERRY LANE

HILL GROVE

GUN HILL

BLACKBROOK HILL

ETL

## Notes

1. These plans show the Order Limits and potential location for the works. Due to the need for future flexibility, National Grid will be applying for Order Limits and Limits of Deviation within its Development Consent Order, within which any final alignments would lie.

2. For additional detail on the plan suites, please refer to the Guide to Plans (document reference 2.0), located in the Volume 2 of the DCO application.

3. This drawing is scaled at paper size A0, therefore any prints taken at smaller sizes will affect accuracy of the measurement units and should not be scaled against.

Coordinate System: British National Grid

Sheet X Centroid Coordinate: 603723 Sheet Y Centroid Coordinate: 232390

0 50 100 150 200 250 Metres

BACKGROUND MAPPING INFORMATION HAS BEEN REPRODUCED FROM THE ORDNANCE SURVEY BY PERMISSION OF ORDNANCE SURVEY OF THE CONTROLLER OF HIS MAJESTY'S STATIONERY OFFICE. © CROWN COPYRIGHT AND DATABASE RIGHTS (2025) LICENCE OS100024241 AND AC0000807948.

| Issue | Date | Remarks | Drawn | Checked | Approved |
|---|---|---|---|---|---|
| B | MAY-2026 | For deadline four | TMH | JPC | KR |
| A | AUG-2025 | For DCO submission | MAB | JPC | KR |

Title

THE NATIONAL GRID
(NORWICH TO TILBURY) ORDER
WORKS PLANS
REGULATION 5(2)(j)
SECTION C (SHEET 11 OF 18,
BABERGH DISTRICT COUNCIL
AND COLCHESTER CITY COUNCIL)

nationalgrid

PINS Application Number

EN020027

National Grid Drawing Reference

AENC-LSTC-ENG-DWG-0003

| Scale | Sheet Size | Sheet | Issue |
|---|---|---|---|
| 1:2,500 | A0 | SHEET 11 OF 18 | B |

COPYRIGHT: NOT TO BE REPRODUCED WITHOUT THE WRITTEN PERMISSION OF NATIONAL GRID ELECTRICITY TRANSMISSION Plc

Application Document 2.3

# THE NATIONAL GRID (NORWICH TO TILBURY) ORDER
# WORKS PLANS
# REGULATION 5(2)(j)
# SECTION C (SHEET 12 OF 18,
# COLCHESTER CITY COUNCIL AND TENDRING DISTRICT COUNCIL)

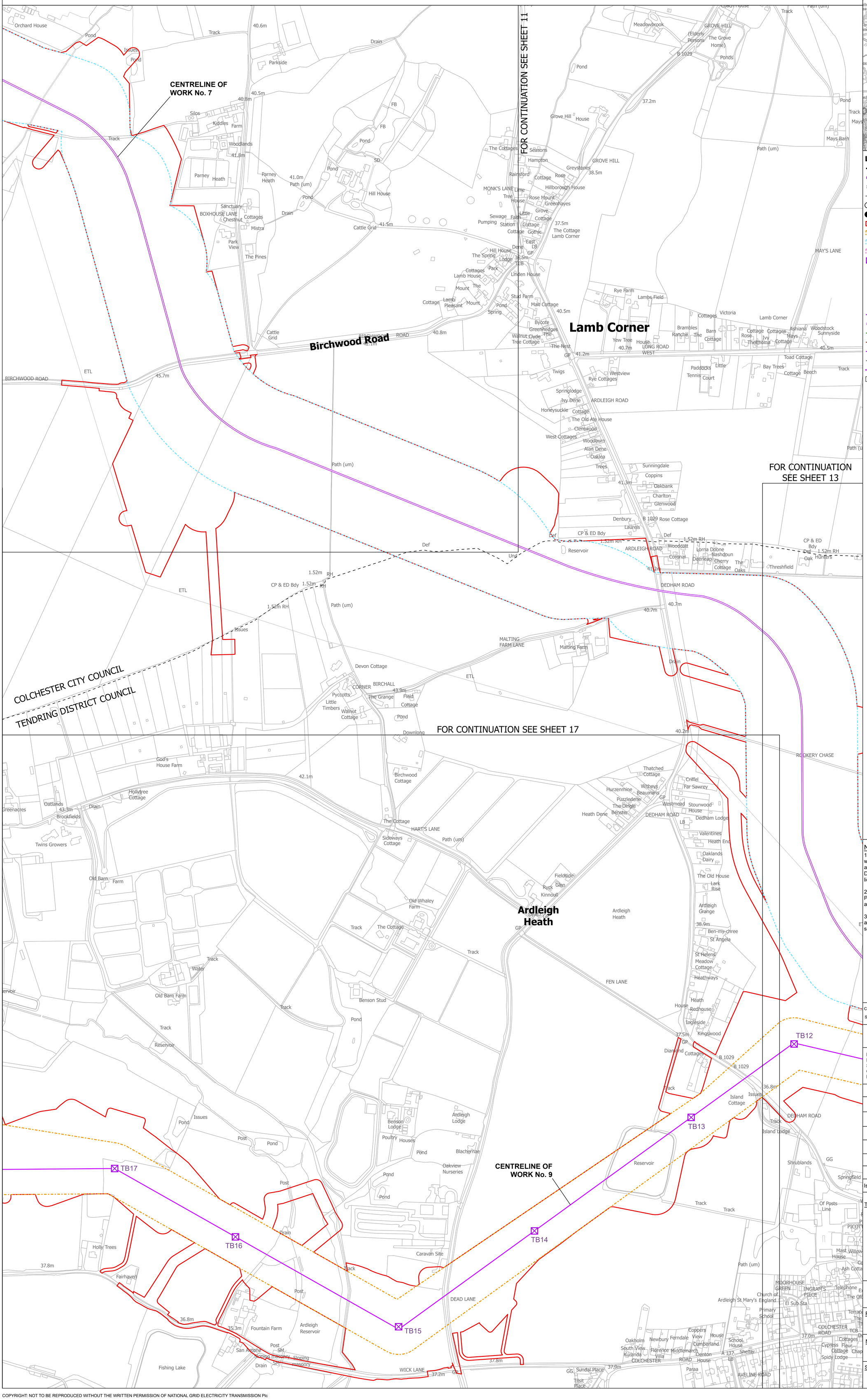
CENTRELINE OF WORK No. 7
CENTRELINE OF WORK No. 9
FOR CONTINUATION SEE SHEET 11
FOR CONTINUATION SEE SHEET 13
FOR CONTINUATION SEE SHEET 17
Birchwood Road
Lamb Corner
Ardleigh Heath
COLCHESTER CITY COUNCIL
TENDRING DISTRICT COUNCIL
TB12
TB13
TB14
TB15
TB16
TB17
ETL
Orchard House
Pond
Issues
Track
40.6m
Drain
Parkside
Silos
Kiddles Farm
Woodlands
40.5m
40.8m
41.8m
Parney Heath
41.0m
Path (um)
Sanctuary
BOXHOUSE LANE
Chestnut Cottages
Mistra
Park View
The Pines
Hill House
SD
FB
Cattle Grid
41.5m
The Cottages
Meadowbrook
GROVE HILL
(Elderly Persons Home)
The Grove
Ponds
B 1029
37.2m
Grove Hill House
Seasons
Hampton
Greystones
38.5m
Rainsford
Cottage
Rose
Hillborough House
MONK'S LANE
Lime Tree House
Rose Mount
Greenhayes
Little Grove Cottage
Sewage Pumping Station
Fairn Cottage
37.5m
The Cottage
Gothic
Lamb Corner
East LB
Dene
Hill House
The Spring
Lodge
36.5m
TCB
Park
Cottages
Lamb House
Linden House
Mount
The
Stud Farm
Malt Cottage
Pond
Spring
40.5m
Bycote
Greenhedges
The Walnut Clyde
Tree Cottage
The Nest
GP
41.2m
Rye Farm
Lambs Field
Cottages
Victoria
Lamb Corner
Brambles
Ranche
The
Barn
Cottage
Cottage
Rose
Cottages
Ivy Thelthoma
Cottage
Ashiana
Mays
Woodstock
Sunnyside
40.7m
LONG ROAD WEST
40.5m
Toad Cottage
Bay Trees
Cottage
Beech
Track
Paddocks
Tennis Court
Little
Twigs
Westview
Rye Cottages
Springlodge
Ivy Dene
ARDLEIGH ROAD
Honeysuckle Cottage
The Old Ale House
Clenwood
West Cottages
Woodburn
Alan Dene
Oaklea
Trees
Sunningdale
Coppins
41.3m
Oakbank
Charlton
Glenwood
Denbury
B 1029 Rose Cottage
Laurels
CP & ED Bdy
1.52m RH
Def
Reservoir
Und
ARDLEIGH ROAD
Woodcott
Coronal
Lorna Doone
Nashdoun
Deerleap
Cherry Cottage
The Oaks
Threshfield
Oak
Hunters
DEDHAM ROAD
41.2m
40.7m
Path (um)
Mays Barn
Path (um)
Path (um)
Birchwood Road
ROAD
42.1m
40.8m
Cattle Grid
BIRCHWOOD ROAD
45.7m
Path (um)
Def
1.52m RH
CP & ED Bdy
Issues
MALTING FARM LANE
Malting Farm
Drain
Devon Cottage
CORNER
BIRCHALL
43.9m
Pyccotts
The Grange
Field Cottage
Little Timbers
Walnut Cottage
Pond
Downlong
ROOKERY CHASE
40.2m
Thatched Cottage
Hurzenmine
Witheys
Beaumaris
Puzzledene
The Dingle
Benster
Heath Dene
GP
Westmead
Stourwood House
Criffel
Far Sawrey
DEDHAM ROAD
Dedham Lodge
LB
Valentines
Heath End
Oaklands Dairy
The Old House
Lark Rise
Ardleigh Grange
38.9m
Ben-my-chree
St Angela
St Helens
Meadow Cottage
Heathways
Heath House
Redhouse
Ingleside
Kingswood
37.5m
GP
Diamond Cottages
B 1029
B 1029
Island Cottage
Issues
Track
36.8m
DEDHAM ROAD
Island Lodge
Shrublands
GG
Springfield
Of Posts Line
Mast
Willow House
Ash Cotta
Path (um)
MOORHOUSE GREEN
INGRAM'S PIECE
Telephone
Church of Ardleigh St Mary's England
El Sub Sta
Primary School
COLCHESTER ROAD
37.0m
Cottages
Cypress Cottage
Fleur
Chap
Spidy Lodge
Oakholm
Newbury
Ferndale
Coppers View
House
Cumberland
School House
Shelter
South View
Kuranda
COLCHESTER
Florence Villa
Middlemarch ROAD
Denton House
A 137 LB
Paraa
AVELINE ROAD
Sundial Place
Tilsit Place
37.9m
GG
37.8m
WICK LANE
37.2m
GG
DEAD LANE
Caravan Site
Track
Post
Drain
Pond
Oakview Nurseries
Blachernae
Benson Lodge
Poultry Houses
Ardleigh Lodge
Reservoir
Track
Track
Track
Benson Stud
Pond
Track
Reservoir
Track
Water
Old Barn Farm
Old Barn Farm
Old Whaley Farm
Track
The Cottage
Track
Fieldside
Ryck
Glen
Kinnoull
Ardleigh Heath
GP
FEN LANE
Ardleigh Heath
Fountain Farm
Ardleigh Reservoir
Fishing Lake
Pond
Issues
Post
Pond
Holly Trees
37.8m
Fairhaven
36.8m
35.3m
Post
San Antone
SM
Sloping masonry
SM
Sloping masonry
Drain
Post
Drain
Pond
Pond
Pond
Pond
Post
Drain
Track
Water
Old Barn Farm
Reservoir
Track
Track
Benson Stud
Pond
Track
Track
Track
Reservoir
Track
Track
Track
Track
Twins Growers
Old Barn Farm
Oatlands
43.3m
Brookfields
Greenacres
Drain
Hollytree Cottage
God's House Farm
42.1m
Birchwood Cottage
The Cottage
HART'S LANE
Sideways Cottage
Path (um)
Old Whaley Farm
Track
The Cottage
Track
Water
Old Barn Farm
Benson Stud
Track
Track
Reservoir
Pond
Track
Track
Track
Track

Application Document 2.3

# THE NATIONAL GRID (NORWICH TO TILBURY) ORDER
# WORKS PLANS
# REGULATION 5(2)(j)
# SECTION C (SHEET 13 OF 18,
# COLCHESTER CITY COUNCIL AND TENDRING DISTRICT COUNCIL)

SITE MAP

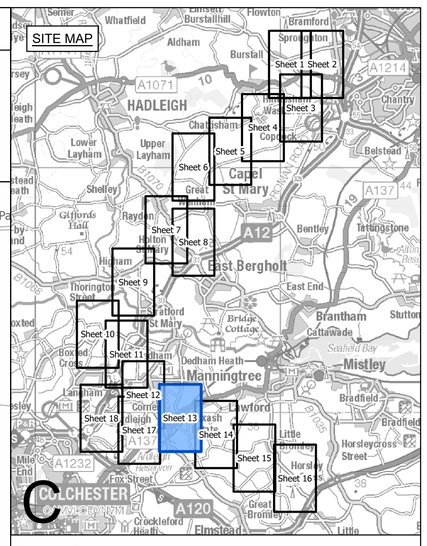


## Legend

- Local authority boundary
- Section boundary & local authority boundary
- Section boundary
- Sheet index cutlines
- Commencement of work
- Termination of work
- Order Limits
- Limits of deviation: overhead lines
- Limits of deviation: underground cables
- Limits of deviation: non-linear works
- Proposed full line tension gantry (not to scale)
- Proposed lattice pylons (not to scale)
- Proposed pylon removal (not to scale)
- Proposed pylon modification (not to scale)
- Proposed temporary pylon (angle structures only) (not to scale)
- Proposed overhead line
- Proposed underground cable centreline
- Third party overhead line to be removed
- Third party existing overhead line (modified)
- Third party proposed overhead line
- Third party temporary overhead line diversion
- Third party proposed underground cable centreline
- Proposed substation

COLCHESTER CITY COUNCIL
TENDRING DISTRICT COUNCIL

CENTRELINE OF WORK No. 7

CENTRELINE OF WORK No. 9

TB5 TB6 TB7 TB8 TB9 TB10 TB11 TB12

FOR CONTINUATION SEE SHEET 12

FOR CONTINUATION SEE SHEET 14

FOR CONTINUATION SEE SHEET 17

Harwich Road

A137

A 137

Ardleigh

## Notes

1. These plans show the Order Limits and potential location for the works. Due to the need for future flexibility, National Grid will be applying for Order Limits and Limits of Deviation within its Development Consent Order, within which any final alignments would lie.

2. For additional detail on the plan suites, please refer to the Guide to Plans (document reference 2.0), located in the Volume 2 of the DCO application.

3. This drawing is scaled at paper size A0, therefore any prints taken at smaller sizes will affect accuracy of the measurement units and should not be scaled against.

Coordinate System: British National Grid

Sheet X Centroid Coordinate: 605913 Sheet Y Centroid Coordinate: 229787

0 50 100 150 200 250 Metres

BACKGROUND MAPPING INFORMATION HAS BEEN REPRODUCED FROM THE ORDNANCE SURVEY BY PERMISSION OF ORDNANCE SURVEY OF THE CONTROLLER OF HIS MAJESTY'S STATIONERY OFFICE. © CROWN COPYRIGHT AND DATABASE RIGHTS (2025) LICENCE OS100024241 AND AC0000807948.

| Issue | Date | Remarks | Drawn | Checked | Approved |
|---|---|---|---|---|---|
| B | MAY-2026 | For deadline four | TMH | JPC | KR |
| A | AUG-2025 | For DCO submission | MAB | JPC | KR |

Title

THE NATIONAL GRID
(NORWICH TO TILBURY) ORDER
WORKS PLANS
REGULATION 5(2)(j)
SECTION C (SHEET 13 OF 18,
COLCHESTER CITY COUNCIL
AND TENDRING DISTRICT COUNCIL)

nationalgrid

PINS Application Number

EN020027

National Grid Drawing Reference

AENC-LSTC-ENG-DWG-0003

| Scale | Sheet Size | Sheet | Issue |
|---|---|---|---|
| 1:2,500 | A0 | SHEET 13 OF 18 | B |

COPYRIGHT: NOT TO BE REPRODUCED WITHOUT THE WRITTEN PERMISSION OF NATIONAL GRID ELECTRICITY TRANSMISSION Plc

# THE NATIONAL GRID (NORWICH TO TILBURY) ORDER
# WORKS PLANS
# REGULATION 5(2)(j)
# SECTION C (SHEET 14 OF 18, TENDRING DISTRICT COUNCIL)

Application Document 2.3

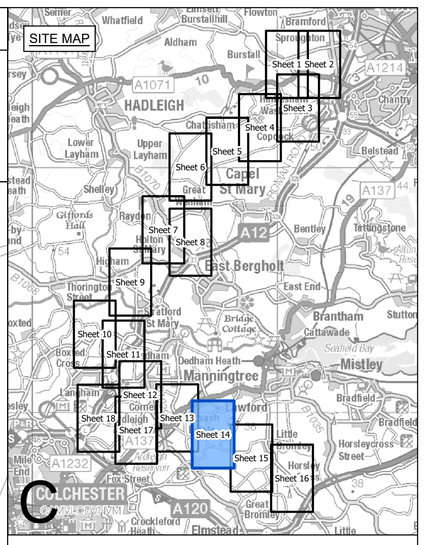


**Legend**

- Local authority boundary
- Section boundary & local authority boundary
- Section boundary
- Sheet index cutlines
- Commencement of work
- Termination of work
- Order Limits
- Limits of deviation: overhead lines
- Limits of deviation: underground cables
- Limits of deviation: non-linear works
- Proposed full line tension gantry (not to scale)
- Proposed lattice pylons (not to scale)
- Proposed pylon removal (not to scale)
- Proposed pylon modification (not to scale)
- Proposed temporary pylon (angle structures only) (not to scale)
- Proposed overhead line
- Proposed underground cable centreline
- Third party overhead line to be removed
- Third party existing overhead line (modified)
- Third party proposed overhead line
- Third party temporary overhead line diversion
- Third party proposed underground cable centreline
- Proposed substation

FOR CONTINUATION SEE SHEET 13

FOR CONTINUATION SEE SHEET 15

NON-LINEAR EACN SUBSTATION WORK No. 8

Proposed East Anglia Connection Node Substation

CENTRELINE OF WORK No. 7

CENTRELINE OF WORK No. 9

COMMENCEMENT OF WORK No. 9

TERMINATION OF WORK No. 7

TERMINATION OF WORK No. 7

TB1 TB2 TB3 TB4 TB5

Hungerdown Lane

Little Bromley Road

HARWICH ROAD

HUNGERDOWN LANE

WOOD BARN LANE

BARN LANE WOOD

LITTLE BROMLEY ROAD

WATERHOUSE LANE

BACK ROAD

BRIAR ROAD

MILL LANE

GRANGE ROAD

ARDLEIGH ROAD

LITTLE BROMLEY ROAD

Foxash Estate

Solar Panels

Tennis Court

Badley Hall

Bounds Farm

Mayfields Farm

Hungerdown Cottage

Holly Tree Nurseries

Electricity Distribution Site

Wormseywood Farm

Cattsgreen Farm

Waterhouse Farm

Old Shields Farm

Rose Cottage

Ilex Farm

Applewood Cottages

Waterhouse Cottages

Morrowood Cottage

Moonraker

Nursery House

Burnt Heath

Mill House

Briar Cottage

Fairfield

Avorny

Acorns

Gladonia Brambles

Fields End

Stables

Finches

Andover

Royston

The Pippins

Harvesters

Stable House

The Old Hammer

Trowel and

Badliss Hall Cottages

Badliss Track

Hall

Lilleys Farm

Ten Penny

Field View

Footbridge

Path (um)

Drain

ETL

Pond

Ward Bdy

Def

Track

Tank

Resr

Tanks

Ponds

Reservoir

Stables

Ward Bdy

1.52m RH

1.52m Tk H

36.6m

37.8m

37.2m GP TCB

36.9m

36.4m

36.3m

36.2m

35.9m

35.6m

35.5m

35.0m

34.7m

35.2m

36.1m

Charity Farm 37.0m

Tennis Court

Hungerdowns

Pond

Drain

Und

CR

GP

FB

Issues

El Pls

El Sub Sta

Notes

1. These plans show the Order Limits and potential location for the works. Due to the need for future flexibility, National Grid will be applying for Order Limits and Limits of Deviation within its Development Consent Order, within which any final alignments would lie.

2. For additional detail on the plan suites, please refer to the Guide to Plans (document reference 2.0), located in the Volume 2 of the DCO application.

3. This drawing is scaled at paper size A0, therefore any prints taken at smaller sizes will affect accuracy of the measurement units and should not be scaled against.

Coordinate System: British National Grid

Sheet X Centroid Coordinate: 607378 Sheet Y Centroid Coordinate: 229114

0 50 100 150 200 250 Metres

BACKGROUND MAPPING INFORMATION HAS BEEN REPRODUCED FROM THE ORDNANCE SURVEY BY PERMISSION OF ORDNANCE SURVEY OF THE CONTROLLER OF HIS MAJESTY'S STATIONERY OFFICE. © CROWN COPYRIGHT AND DATABASE RIGHTS (2025) LICENCE OS100024241 AND AC0000807948.

| Issue | Date | Remarks | Drawn | Checked | Approved |
|---|---|---|---|---|---|
| B | MAY-2026 | For deadline four | TMH | JPC | KR |
| A | AUG-2025 | For DCO submission | MAB | JPC | KR |

Title

THE NATIONAL GRID (NORWICH TO TILBURY) ORDER WORKS PLANS REGULATION 5(2)(j) SECTION C (SHEET 14 OF 18, TENDRING DISTRICT COUNCIL)

nationalgrid

PINS Application Number

EN020027

National Grid Drawing Reference

AENC-LSTC-ENG-DWG-0003

| Scale | Sheet Size | Sheet | Issue |
|---|---|---|---|
| 1:2,500 | A0 | SHEET 14 OF 18 | B |

COPYRIGHT: NOT TO BE REPRODUCED WITHOUT THE WRITTEN PERMISSION OF NATIONAL GRID ELECTRICITY TRANSMISSION Plc

# THE NATIONAL GRID (NORWICH TO TILBURY) ORDER
# WORKS PLANS
# REGULATION 5(2)(j)
# SECTION C (SHEET 15 OF 18, TENDRING DISTRICT COUNCIL)

Application Document 2.3

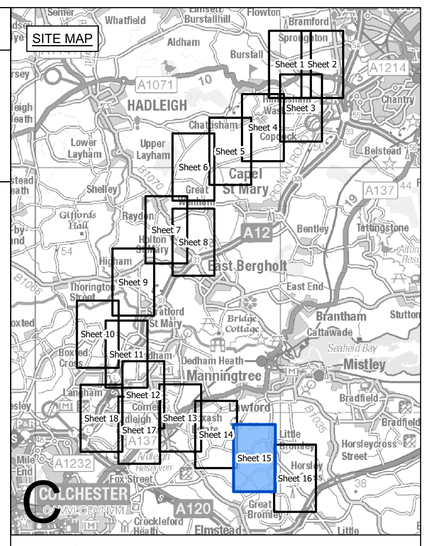


## Legend

- Local authority boundary
- Section boundary & local authority boundary
- Section boundary
- Sheet index cutlines
- Commencement of work
- Termination of work
- Order Limits
- Limits of deviation: overhead lines
- Limits of deviation: underground cables
- Limits of deviation: non-linear works
- Proposed full line tension gantry (not to scale)
- Proposed lattice pylons (not to scale)
- Proposed pylon removal (not to scale)
- Proposed pylon modification (not to scale)
- Proposed temporary pylon (angle structures only) (not to scale)
- Proposed overhead line
- Proposed underground cable centreline
- Third party overhead line to be removed
- Third party existing overhead line (modified)
- Third party proposed overhead line
- Third party temporary overhead line diversion
- Third party proposed underground cable centreline
- Proposed substation

FOR CONTINUATION SEE SHEET 14

FOR CONTINUATION SEE SHEET 16

GRANGE ROAD
BARN LANE (TRACK)
BROMLEY ROAD
ARDLEIGH ROAD
BARLON ROAD
LITTLE BROMLEY ROAD
CARRINGTONS ROAD
MOREBARN ROAD
CHURCH ROAD
SHOP ROAD
SPRATTS LANE
HILLIARDS ROAD
BADLEY HALL ROAD
Ardleigh Road
Barlon Road
Little Bromley
Hollylodge Farm
Pond
Drain
Spinks's Farm
Path (um)
Def
Ward Bdy
1.52m RH
Und
ETL
Hollylodge Cottages
Hunyani
Guide Post
Five Farthings
Bramble Cottage
Sydal
Avro
Polonis Croft
Green Hedges
The Lanterns
Cottage
Toad
Lindum
Mountain Ash
Track
Wisteria Cottage
Rivoy
Hannaford Griffins
Willow and Dry
House
High
Wheatsheaf Cottage
Freshfields
Clover Cottage
Wheatfields
Cottages
Moores Brook House
Gerrylee
Dakas House
Pond
The Barn
Brahams Little
Glasshouse Farm
Norman's Farm
Jennings Farm
Mulberry Lodge
Harvest House
Jubilee Villa
Ash House
Wind Turbine
Coach House
Little Bromley Hall
St Mary's Church
Hall Farm
Pond
Barlon House
Manning Grove
Carringtons Farm
Pond
Track
Firtree Cottage
Issues
Badley Hall Cottage
Badley Hall Farm
Badley Hall
Sheep Wash
Triangle Farm
Hiskeys
Hiskeys House
Poultry Houses
Hiskeys Poultry Farm
GP
Woodside
Sparling's Hall
Wisteria Cottage
Path
FB
CS
Drain
Track
Pond
Ward Bdy
1.52m Tk H
1.52m RH
ETL
Def
Path (um)
35.8m
34.6m
33.9m
34.4m
34.1m
34.8m
34.7m
34.2m
34.5m
33.2m
32.9m
33.7m
31.9m
30.3m
31.7m
32.0m
31.8m
31.5m
33.3m
33.8m
LB
Issues

## Notes

1. These plans show the Order Limits and potential location for the works. Due to the need for future flexibility, National Grid will be applying for Order Limits and Limits of Deviation within its Development Consent Order, within which any final alignments would lie.

2. For additional detail on the plan suites, please refer to the Guide to Plans (document reference 2.0), located in the Volume 2 of the DCO application.

3. This drawing is scaled at paper size A0, therefore any prints taken at smaller sizes will affect accuracy of the measurement units and should not be scaled against.

Coordinate System: British National Grid

Sheet X Centroid Coordinate: 608942 Sheet Y Centroid Coordinate: 228148

0 50 100 150 200 250 Metres

BACKGROUND MAPPING INFORMATION HAS BEEN REPRODUCED FROM THE ORDNANCE SURVEY BY PERMISSION OF ORDNANCE SURVEY OF THE CONTROLLER OF HIS MAJESTY'S STATIONERY OFFICE. © CROWN COPYRIGHT AND DATABASE RIGHTS (2025) LICENCE OS100024241 AND AC0000807948.

| Issue | Date | Remarks | Drawn | Checked | Approved |
|---|---|---|---|---|---|
| B | MAY-2026 | For deadline four | TMH | JPC | KR |
| A | AUG-2025 | For DCO submission | MAB | JPC | KR |

Title

THE NATIONAL GRID
(NORWICH TO TILBURY) ORDER
WORKS PLANS
REGULATION 5(2)(j)
SECTION C (SHEET 15 OF 18,
TENDRING DISTRICT COUNCIL)

nationalgrid

PINS Application Number
EN020027

National Grid Drawing Reference
AENC-LSTC-ENG-DWG-0003

| Scale | Sheet Size | Sheet | Issue |
|---|---|---|---|
| 1:2,500 | A0 | SHEET 15 OF 18 | B |

COPYRIGHT: NOT TO BE REPRODUCED WITHOUT THE WRITTEN PERMISSION OF NATIONAL GRID ELECTRICITY TRANSMISSION Plc

# THE NATIONAL GRID (NORWICH TO TILBURY) ORDER
# WORKS PLANS
# REGULATION 5(2)(j)
# SECTION C (SHEET 16 OF 18, TENDRING DISTRICT COUNCIL)

Application Document 2.3

FOR CONTINUATION SEE SHEET 15

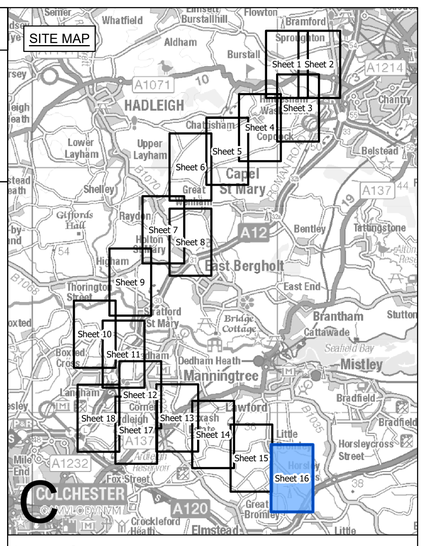


## Legend

- Local authority boundary
- Section boundary & local authority boundary
- Section boundary
- Sheet index cutlines
- Commencement of work
- Termination of work
- Order Limits
- Limits of deviation: overhead lines
- Limits of deviation: underground cables
- Limits of deviation: non-linear works
- Proposed full line tension gantry (not to scale)
- Proposed lattice pylons (not to scale)
- Proposed pylon removal (not to scale)
- Proposed pylon modification (not to scale)
- Proposed temporary pylon (angle structures only) (not to scale)
- Proposed overhead line
- Proposed underground cable centreline
- Third party overhead line to be removed
- Third party existing overhead line (modified)
- Third party proposed overhead line
- Third party temporary overhead line diversion
- Third party proposed underground cable centreline
- Proposed substation

## Notes

1. These plans show the Order Limits and potential location for the works. Due to the need for future flexibility, National Grid will be applying for Order Limits and Limits of Deviation within its Development Consent Order, within which any final alignments would lie.

2. For additional detail on the plan suites, please refer to the Guide to Plans (document reference 2.0), located in the Volume 2 of the DCO application.

3. This drawing is scaled at paper size A0, therefore any prints taken at smaller sizes will affect accuracy of the measurement units and should not be scaled against.

Coordinate System: British National Grid

Sheet X Centroid Coordinate: 610599 Sheet Y Centroid Coordinate: 227327

0 50 100 150 200 250 Metres

BACKGROUND MAPPING INFORMATION HAS BEEN REPRODUCED FROM THE ORDNANCE SURVEY BY PERMISSION OF ORDNANCE SURVEY OF THE CONTROLLER OF HIS MAJESTY'S STATIONERY OFFICE. © CROWN COPYRIGHT AND DATABASE RIGHTS (2025) LICENCE OS100024241 AND AC0000807948.

| Issue | Date | Remarks | Drawn | Checked | Approved |
|---|---|---|---|---|---|
| B | MAY-2026 | For deadline four | TMH | JPC | KR |
| A | AUG-2025 | For DCO submission | MAB | JPC | KR |

Title

THE NATIONAL GRID
(NORWICH TO TILBURY) ORDER
WORKS PLANS
REGULATION 5(2)(j)
SECTION C (SHEET 16 OF 18, TENDRING DISTRICT COUNCIL)

nationalgrid

PINS Application Number

EN020027

National Grid Drawing Reference

AENC-LSTC-ENG-DWG-0003

| Scale | Sheet Size | Sheet | Issue |
|---|---|---|---|
| 1:2,500 | A0 | SHEET 16 OF 18 | B |

COPYRIGHT: NOT TO BE REPRODUCED WITHOUT THE WRITTEN PERMISSION OF NATIONAL GRID ELECTRICITY TRANSMISSION Plc

# THE NATIONAL GRID (NORWICH TO TILBURY) ORDER
# WORKS PLANS
# REGULATION 5(2)(j)
# SECTION C (SHEET 17 OF 18,
# COLCHESTER CITY COUNCIL AND TENDRING DISTRICT COUNCIL)

Application Document 2.3

SITE MAP

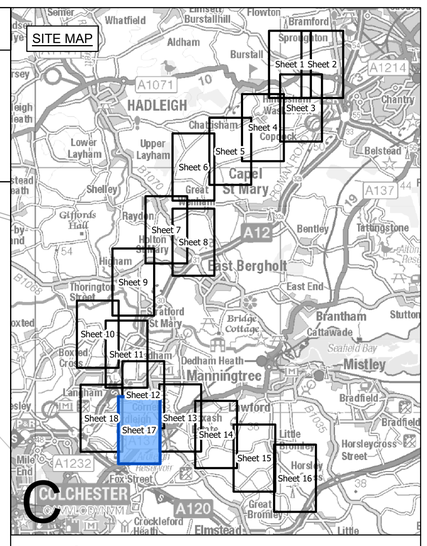


## Legend

- Local authority boundary
- Section boundary & local authority boundary
- Section boundary
- Sheet index cutlines
- Commencement of work
- Termination of work
- Order Limits
- Limits of deviation: overhead lines
- Limits of deviation: underground cables
- Limits of deviation: non-linear works
- Proposed full line tension gantry (not to scale)
- Proposed lattice pylons (not to scale)
- Proposed pylon removal (not to scale)
- Proposed pylon modification (not to scale)
- Proposed temporary pylon (angle structures only) (not to scale)
- Proposed overhead line
- Proposed underground cable centreline
- Third party overhead line to be removed
- Third party existing overhead line (modified)
- Third party proposed overhead line
- Third party temporary overhead line diversion
- Third party proposed underground cable centreline
- Proposed substation

TB13 TB14 TB15 TB16 TB17 TB18

CENTRELINE OF WORK No. 9

A137 Colchester Road

Ardleigh Heath

Ardleigh Reservoir

FOR CONTINUATION SEE SHEET 12

FOR CONTINUATION SEE SHEET 13

FOR CONTINUATION SEE SHEET 18

## Notes

1. These plans show the Order Limits and potential location for the works. Due to the need for future flexibility, National Grid will be applying for Order Limits and Limits of Deviation within its Development Consent Order, within which any final alignments would lie.

2. For additional detail on the plan suites, please refer to the Guide to Plans (document reference 2.0), located in the Volume 2 of the DCO application.

3. This drawing is scaled at paper size A0, therefore any prints taken at smaller sizes will affect accuracy of the measurement units and should not be scaled against.

Coordinate System: British National Grid

Sheet X Centroid Coordinate: 604241 Sheet Y Centroid Coordinate: 229287

0 50 100 150 200 250 Metres

BACKGROUND MAPPING INFORMATION HAS BEEN REPRODUCED FROM THE ORDNANCE SURVEY BY PERMISSION OF ORDNANCE SURVEY OF THE CONTROLLER OF HIS MAJESTY'S STATIONERY OFFICE. © CROWN COPYRIGHT AND DATABASE RIGHTS (2025) LICENCE OS100024241 AND AC0000807948.

| Issue | Date | Remarks | Drawn | Checked | Approved |
|---|---|---|---|---|---|
| | | | | | |
| | | | | | |
| | | | | | |
| | | | | | |
| | | | | | |
| B | MAY-2026 | For deadline four | TMH | JPC | KR |
| A | AUG-2025 | For DCO submission | MAB | JPC | KR |

Title

THE NATIONAL GRID
(NORWICH TO TILBURY) ORDER
WORKS PLANS
REGULATION 5(2)(j)
SECTION C (SHEET 17 OF 18,
COLCHESTER CITY COUNCIL
AND TENDRING DISTRICT COUNCIL)

nationalgrid

PINS Application Number

EN020027

National Grid Drawing Reference

AENC-LSTC-ENG-DWG-0003

| Scale | Sheet Size | Sheet | Issue |
|---|---|---|---|
| 1:2,500 | A0 | SHEET 17 OF 18 | B |

COPYRIGHT: NOT TO BE REPRODUCED WITHOUT THE WRITTEN PERMISSION OF NATIONAL GRID ELECTRICITY TRANSMISSION Plc

Application Document 2.3

# THE NATIONAL GRID (NORWICH TO TILBURY) ORDER
# WORKS PLANS
# REGULATION 5(2)(j)
# SECTION C (SHEET 18 OF 18,
# COLCHESTER CITY COUNCIL AND TENDRING DISTRICT COUNCIL)

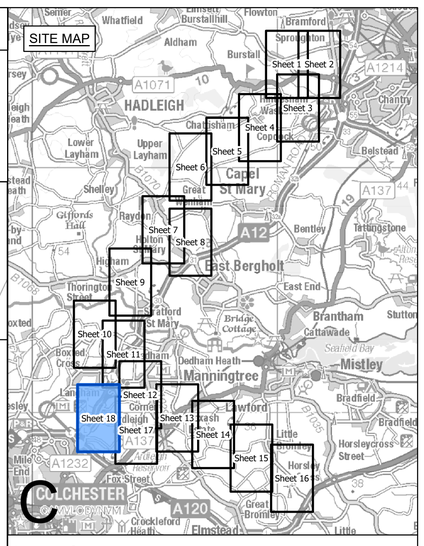


FOR CONTINUATION SEE SHEET 11

FOR CONTINUATION SEE SHEET 17

**CENTRELINE OF WORK No. 9**

TB18 TB19 TB20 TB21 TB22

**SECTION C** COLCHESTER CITY COUNCIL / TENDRING DISTRICT COUNCIL

**SECTION D**

**A12 Ipswich Road**

**Old Ipswich Road**

**Ardleigh Reservoir**

## Legend

- Local authority boundary
- Section boundary & local authority boundary
- Section boundary
- Sheet index cutlines
- Commencement of work
- Termination of work
- Order Limits
- Limits of deviation: overhead lines
- Limits of deviation: underground cables
- Limits of deviation: non-linear works
- Proposed full line tension gantry (not to scale)
- Proposed lattice pylons (not to scale)
- Proposed pylon removal (not to scale)
- Proposed pylon modification (not to scale)
- Proposed temporary pylon (angle structures only) (not to scale)
- Proposed overhead line
- Proposed underground cable centreline
- Third party overhead line to be removed
- Third party existing overhead line (modified)
- Third party proposed overhead line
- Third party temporary overhead line diversion
- Third party proposed underground cable centreline
- Proposed substation

## Notes

1. These plans show the Order Limits and potential location for the works. Due to the need for future flexibility, National Grid will be applying for Order Limits and Limits of Deviation within its Development Consent Order, within which any final alignments would lie.

2. For additional detail on the plan suites, please refer to the Guide to Plans (document reference 2.0), located in the Volume 2 of the DCO application.

3. This drawing is scaled at paper size A0, therefore any prints taken at smaller sizes will affect accuracy of the measurement units and should not be scaled against.

Coordinate System: British National Grid

Sheet X Centroid Coordinate: 602701 Sheet Y Centroid Coordinate: 229778

0 50 100 150 200 250 Metres

BACKGROUND MAPPING INFORMATION HAS BEEN REPRODUCED FROM THE ORDNANCE SURVEY BY PERMISSION OF ORDNANCE SURVEY OF THE CONTROLLER OF HIS MAJESTY'S STATIONERY OFFICE. © CROWN COPYRIGHT AND DATABASE RIGHTS (2025) LICENCE OS100024241 AND AC0000807948.

| Issue | Date | Remarks | Drawn | Checked | Approved |
|---|---|---|---|---|---|
| B | MAY-2026 | For deadline four | TMH | JPC | KR |
| A | AUG-2025 | For DCO submission | MAB | JPC | KR |

Title

THE NATIONAL GRID
(NORWICH TO TILBURY) ORDER
WORKS PLANS
REGULATION 5(2)(j)
SECTION C (SHEET 18 OF 18,
COLCHESTER CITY COUNCIL
AND TENDRING DISTRICT COUNCIL)

nationalgrid

PINS Application Number

EN020027

National Grid Drawing Reference

AENC-LSTC-ENG-DWG-0003

| Scale | Sheet Size | Sheet | Issue |
|---|---|---|---|
| 1:2,500 | A0 | SHEET 18 OF 18 | B |

COPYRIGHT: NOT TO BE REPRODUCED WITHOUT THE WRITTEN PERMISSION OF NATIONAL GRID ELECTRICITY TRANSMISSION Plc

THE NATIONAL GRID (NORWICH TO TILBURY) ORDER
WORKS PLANS
REGULATION 5(2)(j)
TABLE OF PARAMETERS - SECTION C (SHEET 1 OF 1,
MID SUFFOLK DISTRICT COUNCIL, BABERGH DISTRICT COUNCIL, TENDRING DISTRICT COUNCIL AND COLCHESTER CITY COUNCIL)

Application Document 2.3

| Infrastructure title/number | Infrastructure height above infrastructure foundation (m) | Upward extent of vertical limit of deviation (m) |
|---|---|---|
| JC10 | 47.8 | 6 |
| JC11 | 54.7 | 6 |
| JC12 | 53.8 | 6 |
| JC13 | 50.8 | 6 |
| JC14 | 53.8 | 6 |
| JC15 | 50.8 | 6 |
| JC16 | 49.1 | 6 |
| JC17 | 53.8 | 6 |
| JC18 | 53.8 | 6 |
| JC19 | 59.8 | 6 |
| JC20 | 57.7 | 6 |
| JC21 | 53.8 | 6 |
| JC22 | 53.8 | 6 |
| JC23 | 47.8 | 6 |
| JC24 | 47.8 | 6 |
| JC25 | 48.7 | 6 |
| JC26 | 50.8 | 6 |
| JC27 | 52.1 | 6 |
| JC28 | 50.8 | 6 |
| JC29 | 47.8 | 6 |
| JC30 | 50.8 | 6 |
| JC31 | 50.8 | 6 |
| JC32 | 45.7 | 6 |
| JC33 | 48.7 | 6 |
| JC34 | 15 | Refer to note 5 |
| JC35 | 15 | Refer to note 5 |
| Wenham Grove Cable Sealing End Compound | Refer to note 6 | Refer to note 6 |
| East Anglia Connection Node Substation | Refer to note 6 | Refer to note 6 |
| TB1 | 15 | Refer to note 5 |
| TB2 | 15 | Refer to note 5 |
| TB3 | 52.3 | 6 |
| TB4 | 54.7 | 6 |
| TB5 | 51.7 | 6 |
| TB6 | 48.7 | 6 |
| TB7 | 48.7 | 6 |
| TB8 | 59.8 | 6 |
| TB9 | 59.8 | 6 |
| TB10 | 49.1 | 6 |
| TB11 | 53.8 | 6 |
| TB12 | 46.1 | 6 |
| TB13 | 50.8 | 6 |
| TB14 | 56.8 | 6 |
| TB15 | 52.3 | 6 |
| TB16 | 47.8 | 6 |
| TB17 | 48.7 | 6 |
| TB18 | 50.8 | 6 |
| TB19 | 53.8 | 6 |
| TB20 | 55.1 | 6 |

SITE MAP

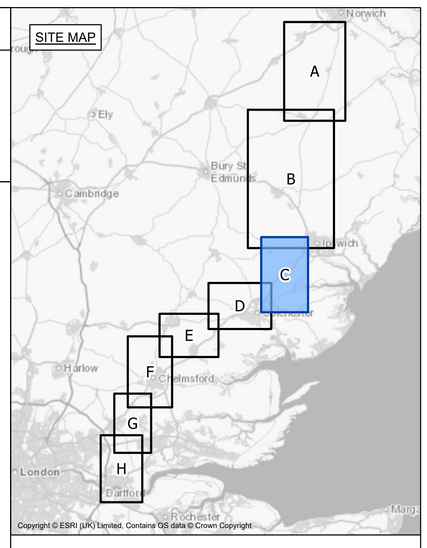


## Notes

1. These plans show the Order Limits and potential location for the works. Due to the need for future flexibility, National Grid will be applying for Order Limits and Limits of Deviation within its Development Consent Order, within which any final alignments would lie.

2. For additional detail on the plan suites, please refer to the Guide to Plans (document reference 2.0), located in the Volume 2 of the DCO application.

3. This drawing is scaled at paper size A0, therefore any prints taken at smaller sizes will affect accuracy of the measurement units and should not be scaled against.

4. The foundation of infrastructure is expected to extend above ground level between 0 m and 0.6 m dependant on the topography and geotechnical conditions.

5. Gantries, located within a substation or cable sealing end compound, have a 15.0 m maximum height and an upward vertical limit of deviation of 10% of that height.

6. Non-linear infrastructure located within substations and cable sealing end compounds have a 15.0 m maximum height and an upward vertical limit of deviation of 10% of that height, excluding rooftop equipment, such as but not limited to, lightning protection, aerials, fall arrest systems, and handrails.

7. The voltage of the JC and TB overhead lines is 400 kV.

Coordinate System: British National Grid

Sheet X Centroid Coordinate: 607373 Sheet Y Centroid Coordinate: 235778

BACKGROUND MAPPING INFORMATION HAS BEEN REPRODUCED FROM THE ORDNANCE SURVEY BY PERMISSION OF ORDNANCE SURVEY OF THE CONTROLLER OF HIS MAJESTY'S STATIONERY OFFICE. © CROWN COPYRIGHT AND DATABASE RIGHTS (2025) LICENCE OS100024241 AND AC0000807948.

| Issue | Date | Remarks | Drawn | Checked | Approved |
|---|---|---|---|---|---|
| | | | | | |
| | | | | | |
| | | | | | |
| | | | | | |
| | | | | | |
| B | MAY-2026 | For deadline four | TMH | JPC | KR |
| A | AUG-2025 | For DCO submission | MAB | JPC | KR |

Title: THE NATIONAL GRID (NORWICH TO TILBURY) ORDER WORKS PLANS REGULATION 5(2)(j) TABLE OF PARAMETERS - SECTION C (SHEET 1 OF 1, MID SUFFOLK DISTRICT COUNCIL, BABERGH DISTRICT COUNCIL, TENDRING DISTRICT COUNCIL AND COLCHESTER CITY COUNCIL)

nationalgrid

PINS Application Number: EN020027

National Grid Drawing Reference: AENC-LSTC-ENG-DWG-0003

| Scale | Sheet Size | Sheet | Issue |
|---|---|---|---|
| N/A | A0 | SHEET 1 OF 1 | B |

C

COPYRIGHT: NOT TO BE REPRODUCED WITHOUT THE WRITTEN PERMISSION OF NATIONAL GRID ELECTRICITY TRANSMISSION Plc

National Grid plc
National Grid House,
Warwick Technology Park,
Gallows Hill, Warwick.
CV34 6DA United Kingdom

Registered in England and Wales
No. 4031152
nationalgrid.com